LOC I-YAK	APP CRS	Rwy ldg 7732
111.1	295°	TDZE 32
		Apt Elev 40

LOC BC RWY 29
YAKUTAT (YAK) (PAYA)

DME required.

Circling Rwy 20 NA at night. Rwy 29 helicopter visibility reduction below ¾ SM NA. Inop table does not apply to S-LOC 29 Cats A and B. When Yakutat altimeter setting not received, procedure NA. For inop ALS, increase S-LOC 29 Cats C and D visibility to 1⅜ SM. DME from YAK VOR/DME. DME use requires simultaneous reception of I-YAK and YAK DME.

MALSR

MISSED APPROACH: Climb to 2000 then climbing left turn to 2500 on YAK VOR/DME R-117 to CIMUF/ YAK 12 DME and hold.

ASOS	ANCHORAGE CENTER	JUNEAU RADIO
135.75	119.0 263.1	123.6 (CTAF) L

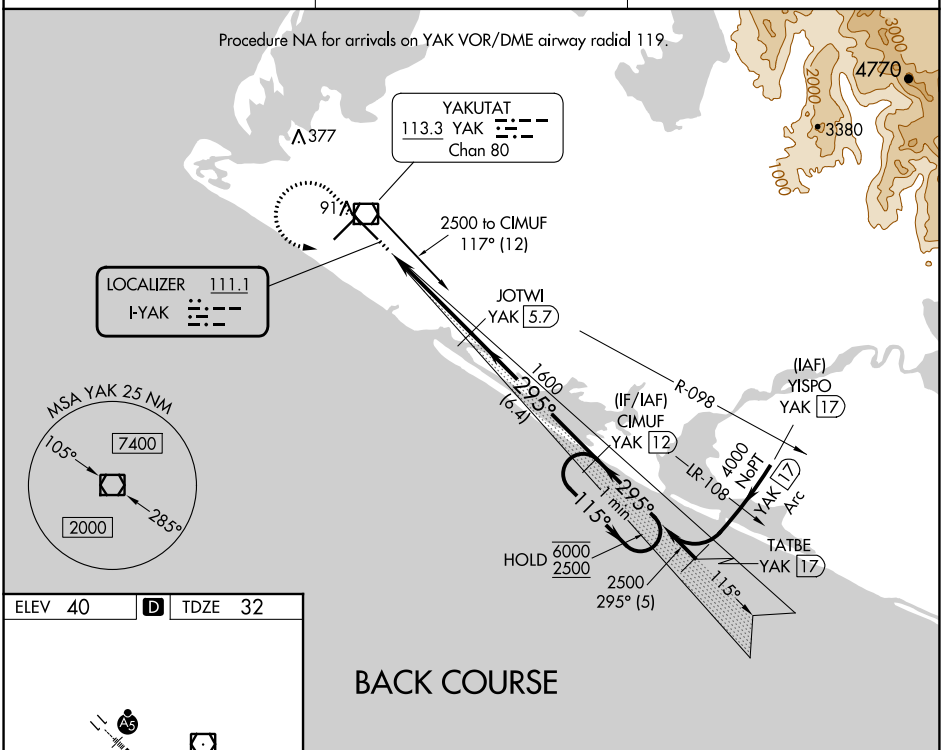

BACK COURSE

ELEV 40 | D | TDZE 32

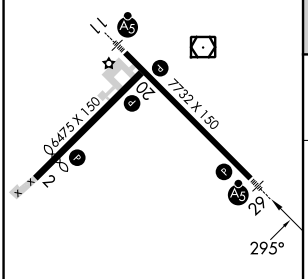

REIL Rwys 2 and 20 L
HIRL Rwys 2-20 and 11-29 L

FAF to MAP 4.1 NM					
Knots	60	90	120	150	180
Min:Sec	4:06	2:44	2:03	1:38	1:22

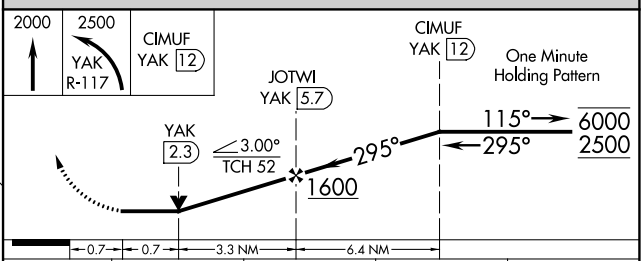

CATEGORY	A	B	C	D
S-LOC 29	540-1 508 (500-1)			
C CIRCLING	540-1 500 (500-1)		820-2¼ 780 (800-2¼)	820-2½ 780 (800-2½)

AK, 25 JAN 2024 to 21 MAR 2024
AK, 25 JAN 2024 to 21 MAR 2024