# ILS Y RWY 16R
## VAN NUYS (VNY)

| LOC I-VNY | APP CRS | Rwy ldg | 6569 |
|---|---|---|---|
| 111.3 | 164° | TDZE | 793 |
| | | Apt Elev | 802 |

For inop MALSR, increase S-ILS all Cats visibility to 2 SM. When local altimeter setting not received, use Burbank altimeter setting and increase DA to 1480 feet and all Cats visibility to 1⅝ SM.

MALSR

MISSED APPROACH: Climb to 1700 then climbing right turn to 4600 on heading 210° and on SMO VOR/DME R-267 and on VTU VOR/DME R-087 to VTU VOR/DME and hold.

| ATIS | SOCAL APP CON | VAN NUYS TOWER★ | GND CON | CLNC DEL | CPDLC | UNICOM |
|---|---|---|---|---|---|---|
| 127.55 | 120.4 360.6 (NORTH) 134.2 338.2 (WEST) | 119.3 (CTAF) L 239.0 | 121.7 | 126.6 239.0 | | 122.95 |

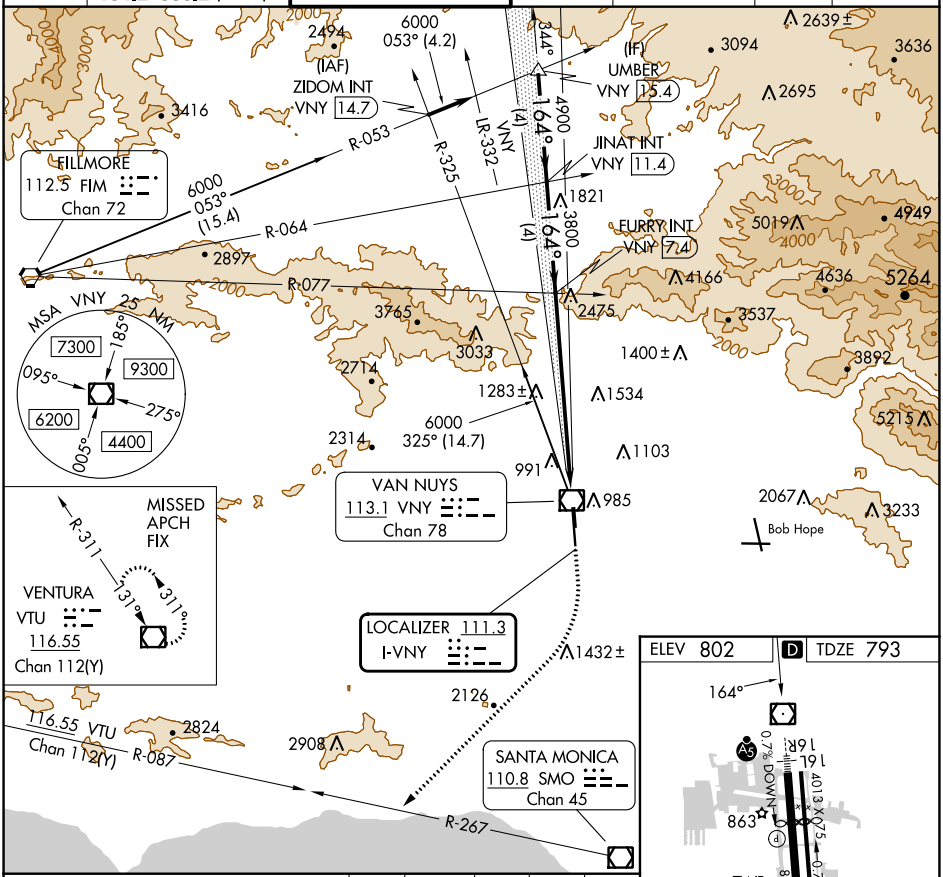


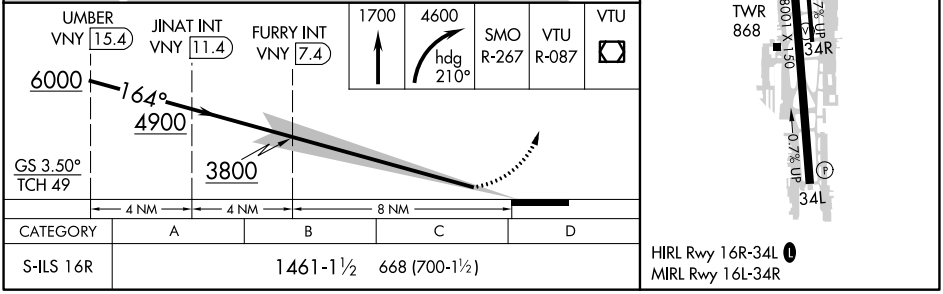


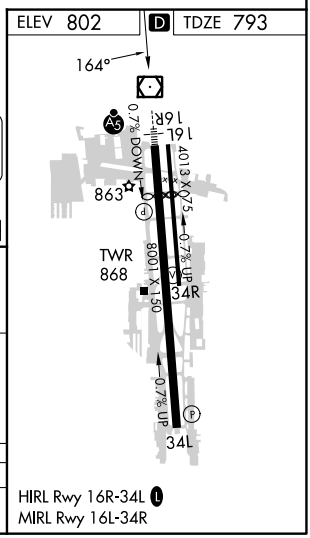


| CATEGORY | A | B | C | D |
|---|---|---|---|---|
| S-ILS 16R | 1461-1½ 668 (700-1½) | | | |




SW-3, 22 FEB 2024 to 21 MAR 2024