RNAV (GPS) RWY 31
WILLOW (UUO)(PAUO)

APP CRS	Rwy ldg	4000
313°	TDZE	213
	Apt Elev	215

T
A NA

Use Wasilla altimeter setting.
Procedure NA at night.
DME/DME RNP-0.3 NA.

MISSED APPROACH: Climbing left turn to 3200 direct TADYU and hold.

IYS/PAWS AWOS-3P	ANCHORAGE CENTER	CTAF
135.25	133.7 279.6	122.8 L

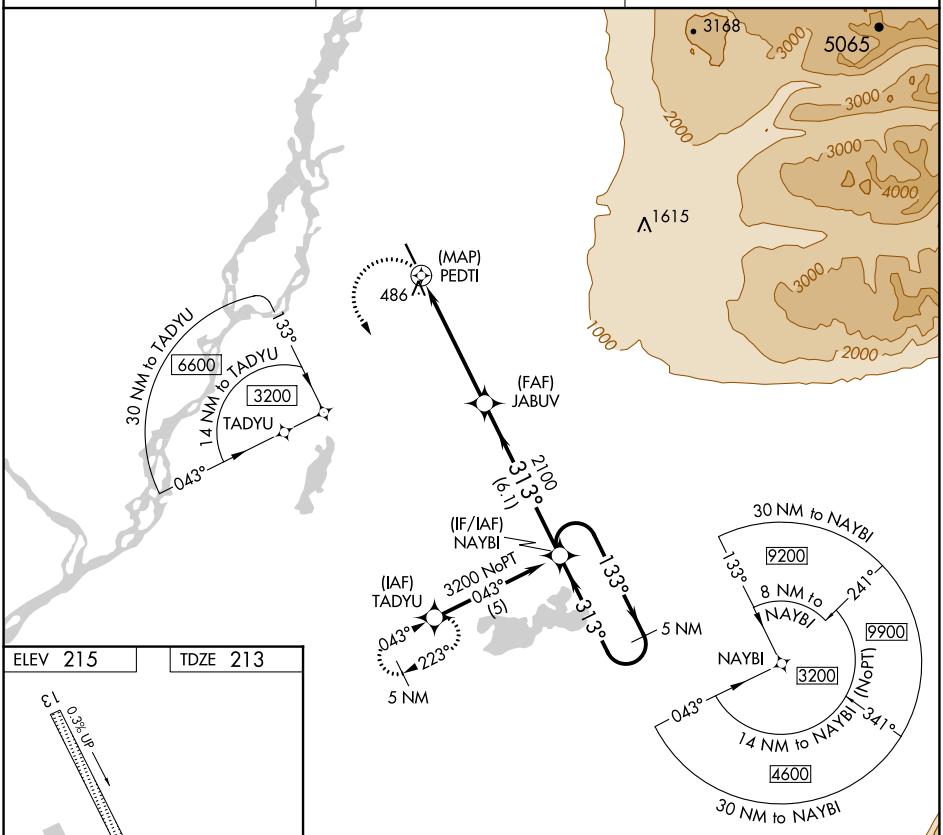

ELEV 215	TDZE 213

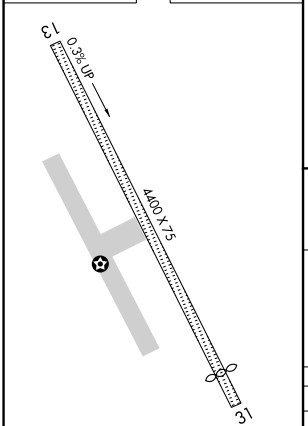

MIRL Rwy 13-31 L

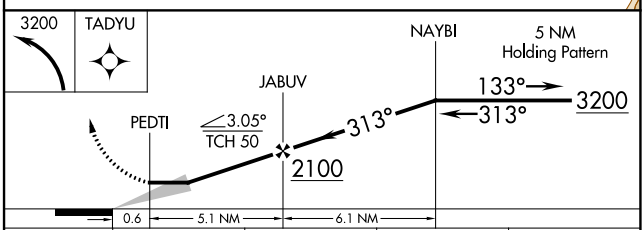

CATEGORY	A	B	C	D
LNAV MDA	1220-1¼ 1007 (1100-1¼)	1220-1½ 1007 (1100-1½)	1220-3 1007 (1100-3)	NA
C CIRCLING	1220-1¼ 1005 (1100-1¼)	1220-1½ 1005 (1100-1½)	1220-3 1005 (1100-3)	NA

AK, 25 JAN 2024 to 21 MAR 2024
AK, 25 JAN 2024 to 21 MAR 2024