| WAAS CH 40017 W10A | APP CRS 100° | Rwy ldg 9014<br>TDZE 421<br>Apt Elev 421 |
|---|---|---|

# RNAV (GPS) Z RWY 10
## SYRACUSE HANCOCK INTL (SYR)

RNP APCH - GPS.

For uncompensated Baro-VNAV systems, LNAV/ VNAV NA below -19°C or above 54°C. For inop ALS, increase LNAV Cats C/D visibility to RVR 5500. # RVR 1800 authorized with use of FD or AP or HUD to DA.

MALSR

MISSED APPROACH: Climb to 3200 direct STODA and hold, continue climb-in-hold to 3200.

| ATIS | SYRACUSE APP CON | SYRACUSE TOWER | GND CON | CLNC DEL |
|---|---|---|---|---|
| 124.225 | 126.125 269.125 | 120.3 239.0 | 121.7 348.6 | 125.05 257.775 |

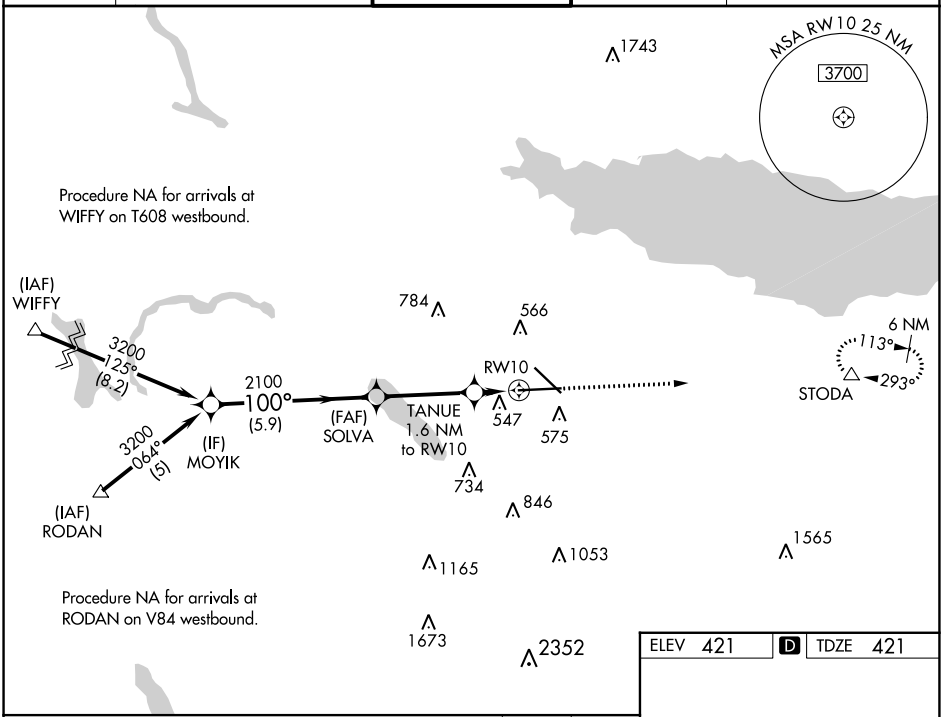


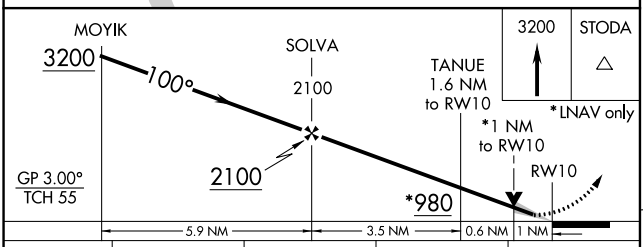


| CATEGORY | A | B | C | D |
|---|---|---|---|---|
| LPV DA# | 621/24 200 (200-½) | | | |
| LNAV/ VNAV DA | 846/40 425 (500-¾) | | | |
| LNAV MDA | 800/24 379 (400-½) | | 800/35 379 (400-⅝) | |
| C CIRCLING | 900-1 479 (500-1) | 920-1 499 (500-1) | 1020-1½ 599 (600-1½) | 1180-2½ 759 (800-2½) |

ELEV 421 D TDZE 421

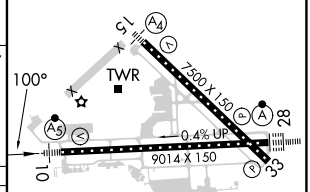


TDZ/CL Rwy 28
HIRL Rwys 10-28 and 15-33

NE-2, 22 FEB 2024 to 21 MAR 2024

NE-2, 22 FEB 2024 to 21 MAR 2024