LOC I-SNS	APP CRS	Rwy ldg	4825
108.5	315°	TDZE	82
		Apt Elev	84

ILS RWY 31
SALINAS MUNI (SNS)

DME required.

When local altimeter setting not received, use Monterey altimeter setting and increase S-ILS 31 DA to 355 feet. For inop ALS when using Monterey altimeter setting, increase S-ILS 31 visibility to RVR 4500. DME from SNS VORTAC. DME use requires simultaneous reception of I-SNS and SNS DME.

MALSR

MISSED APPROACH: Climb to 800 then climbing left turn to 4800 on SNS VORTAC R-275 to MARNA/ SNS 10.9 DME and hold, continue climb-in-hold to 4800.

ATIS	NORCAL APP CON	SALINAS TOWER ★	GND CON	UNICOM
124.85	133.0 251.15	119.525 (CTAF) L 239.3	121.7	123.0

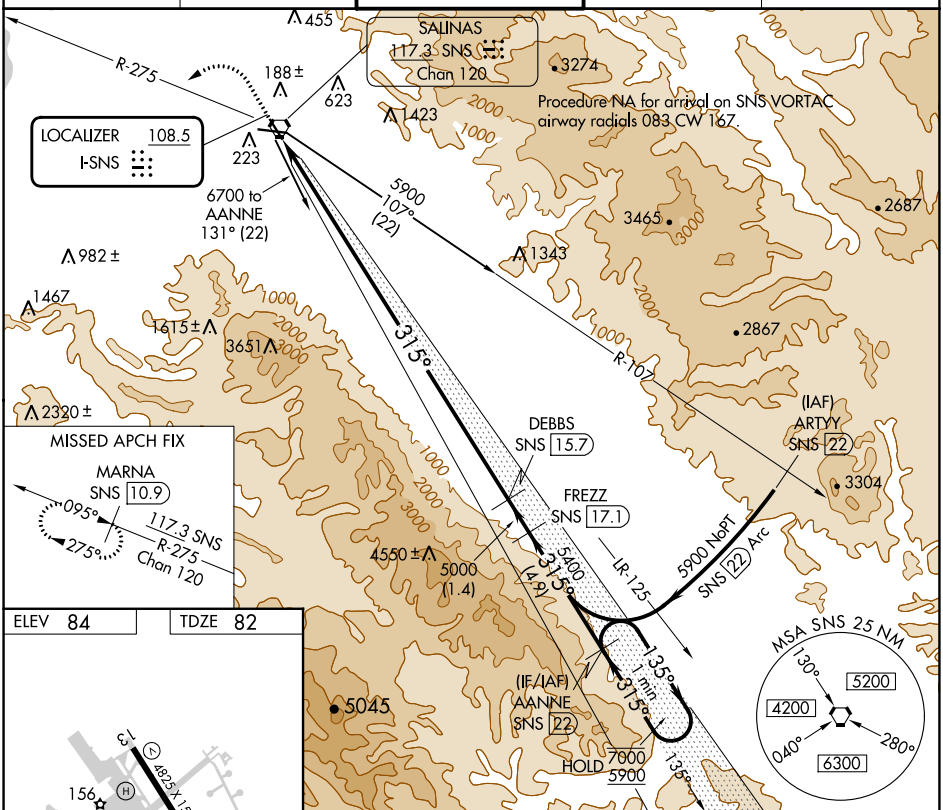

ELEV	84	TDZE	82

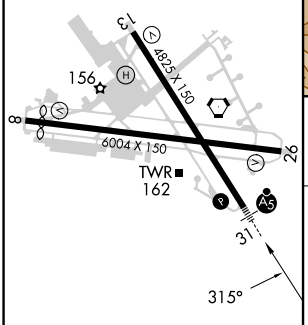

HIRL Rwy 13-31 L
MIRL Rwy 8-26 L
REIL Rwys 13 and 26 L

800	4800	MARNA
↑	SNS R-275	SNS 10.9

VGSI and ILS glidepath not coincident (VGSI Angle 3.00/TCH 59).

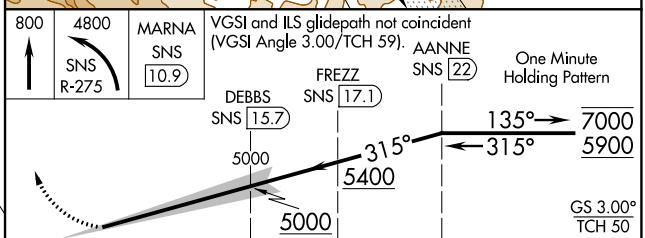

CATEGORY	A	B	C	D
S-ILS 31	302/24 220 (300-½)			

SW-2, 22 FEB 2024 to 21 MAR 2024