APP CRS	Rwy ldg	2163
174°	TDZE	416
	Apt Elev	416

RNAV (GPS) RWY 17
CHESTER (SNC)

DME/DME RNP-0.3 NA. Procedure NA at night. Helicopter visibility reduction below 1 SM NA. When local altimeter setting not received, use Meriden altimeter setting and increase all MDA 100 feet.

MISSED APPROACH: Climb to 2100 direct AKIJE and via track 168° to FLIBB and hold.

AWOS-3	NEW YORK APP CON	UNICOM
118.325	124.075 343.65	122.725 (CTAF)

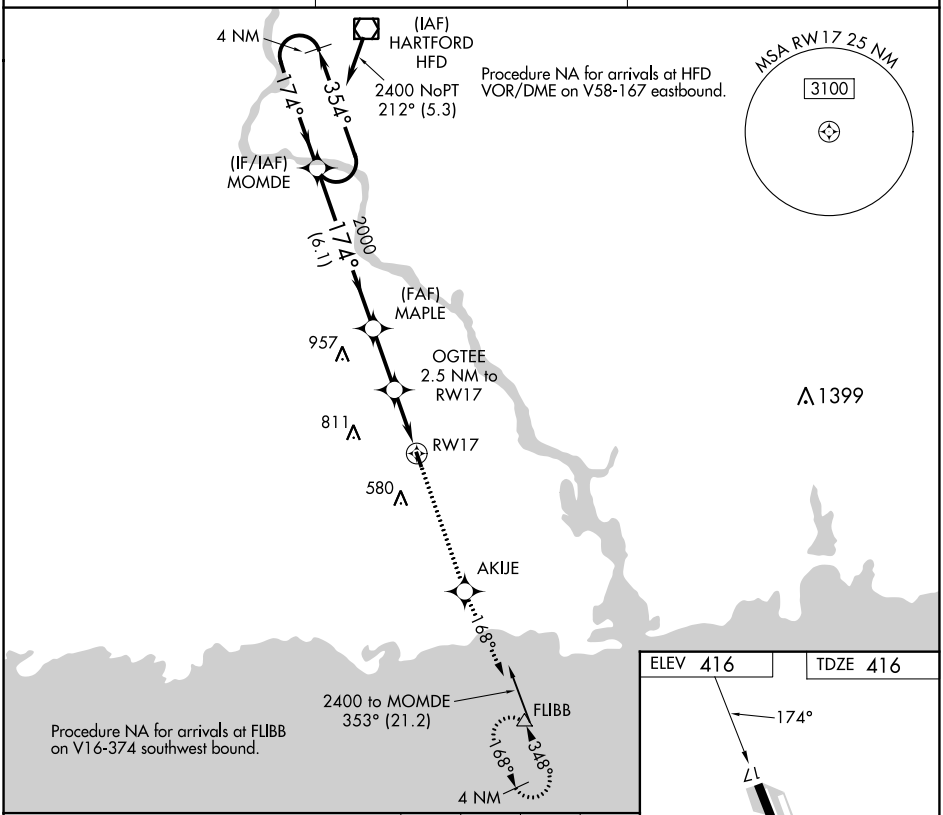

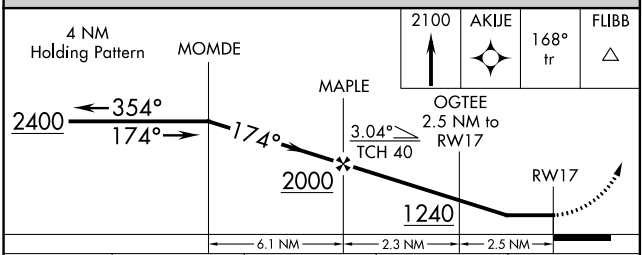

CATEGORY	A	B	C	D
LNAV MDA	960-1 544 (600-1)		NA	
CIRCLING	960-1 544 (600-1)	1020-1 604 (700-1)	NA	

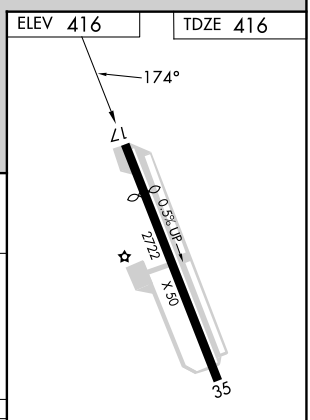

REIL Rwys 17 and 35
MIRL Rwy 17-35

NE-1, 22 FEB 2024 to 21 MAR 2024

NE-1, 22 FEB 2024 to 21 MAR 2024