WAAS CH 48903 W23A	APP CRS 226°	Rwy ldg 6001 TDZE 578 Apt Elev 583

RNAV (GPS) RWY 23
FREEMAN MUNI (SER)

RNP APCH - GPS.

NA For uncompensated Baro-VNAV systems, LNAV/VNAV NA below -16°C or above 54°C. Inop table does not apply to LPV all Cats and LNAV Cats A/B. For inop ALS, increase LNAV/VNAV Cats C/D visibility to 1⅜ SM.

ODALS

MISSED APPROACH: Climb to 2500 direct JIRIP and hold.

AWOS-3	INDIANAPOLIS CENTER	UNICOM
119.425	124.775 269.025	122.8 (CTAF) L

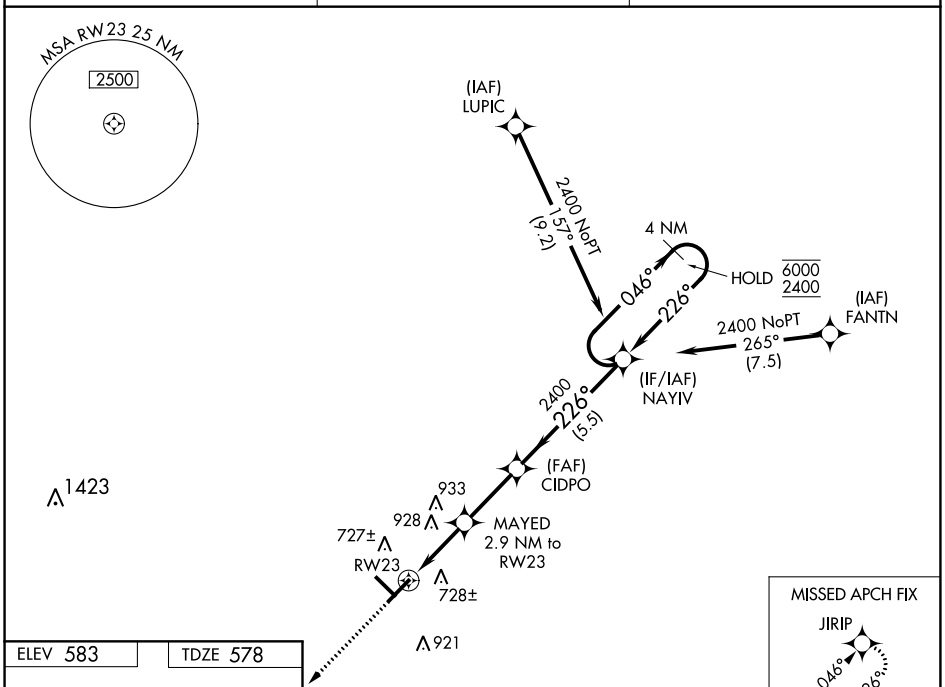

ELEV 583	TDZE 578

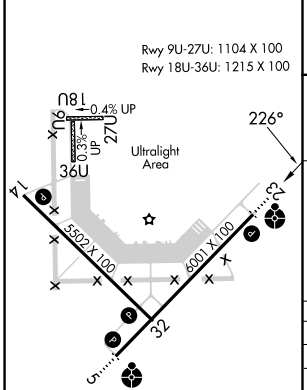

MIRL Rwys 5-23 and 14-32
REIL Rwys 5, 14, 23 and 32 L

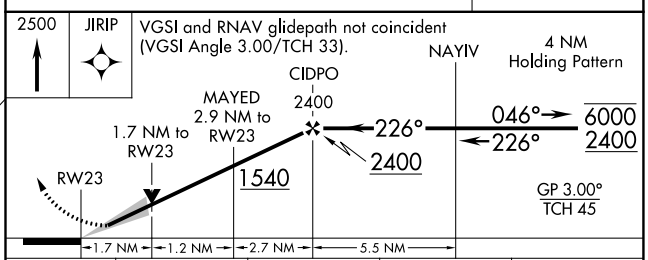

CATEGORY	A	B	C	D
LPV DA	855-1 277 (300-1)			
LNAV/VNAV DA	1020-1⅛ 442 (500-1⅛)			
LNAV MDA	1160-1 582 (600-1)		1160-1⅝ 582 (600-1⅝)	
C CIRCLING	1160-1 577 (600-1)		1240-1¾ 657 (700-1¾)	1240-2 657 (700-2)

EC-2, 22 FEB 2024 to 21 MAR 2024
EC-2, 22 FEB 2024 to 21 MAR 2024