WAAS CH 40002 W21A	APP CRS 208°	Rwy ldg 7619 TDZE 4977 Apt Elev 5045

RNAV (GPS) RWY 21L
PRESCOTT RGNL-ERNEST A LOVE FLD (PRC)

RNP APCH - GPS.

For uncompensated Baro-VNAV systems, LNAV/VNAV NA below -11°C or above 47°C. For inoperative ALS, increase LPV all Cats visibility to 1 SM, LNAV/VNAV all Cats visibility to 1⅛ SM, and LNAV Cat C/D visibility to 1⅜ SM. Circling Rwy 3L, 12, 30 NA at night.
Missed approach requires a minimum climb of 345 feet per NM to 7300.

MALSR

MISSED APPROACH: Climb to 5500 then climbing right turn to 9100 direct DILLY and hold, continue climb-in-hold to 9100.

ATIS	PHOENIX APP CON		PRESCOTT TOWER ★		GND CON	CLNC DEL		UNICOM
127.2	133.575	281.55	125.3 (CTAF)	257.9	121.7	119.25	128.75 L (12-30) 125.3 (CTAF) L (3R-21L)	122.95

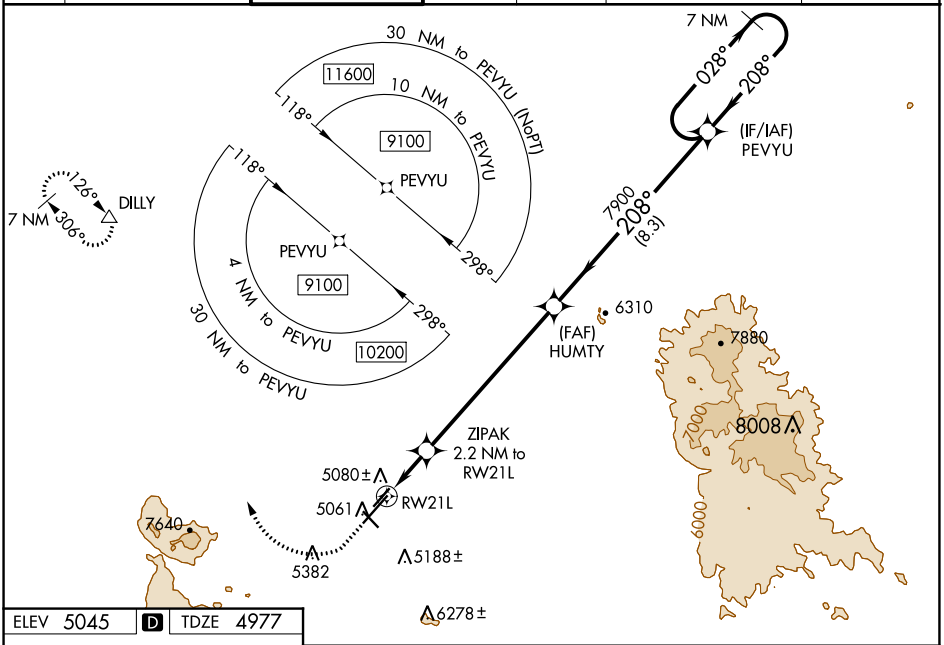

SW-4, 22 FEB 2024 to 21 MAR 2024

ELEV 5045 D TDZE 4977

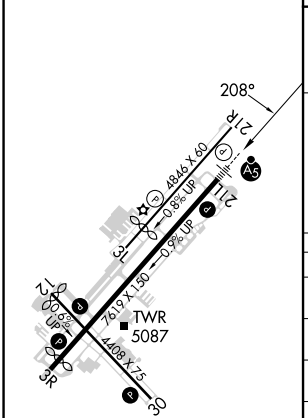

MIRL Rwys 3L-21R and 3R-21L
MIRL Rwy 12-30 L
REIL Rwys 3R, 12, and 30 L

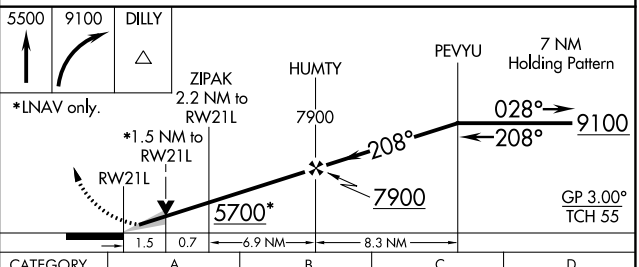

CATEGORY		A	B	C	D
LPV	DA	#5177-½ 200 (200-½)			
LPV	DA	5277-½ 300 (300-½)			
LNAV/VNAV	DA	5391-⅞ 414 (400-⅞)			
LNAV	MDA	5480-½ 503 (500-½)		5480-1 503 (500-1)	
C CIRCLING		5520-1 475 (500-1)	5760-1 715 (800-1)	6080-3 1035 (1100-3)	6680-3 1635 (1700-3)