WAAS CH 78136 W28A	APP CRS 279°	Rwy ldg 3950 TDZE 153 Apt Elev 153

RNAV (GPS) RWY 28
PLANT CITY (PCM)

Baro-VNAV NA when using Lakeland altimeter setting. For uncompensated Baro-VNAV systems, LNAV/VNAV NA below -15°C (5°F) or above 54°C (130°F). DME/DME RNP-0.3 NA. Night landing: Rwy 28 NA. Helicopter visibility reduction below 1 SM NA. When local altimeter setting not received use Lakeland altimeter setting and increase all DA/MDA 20 feet.

MISSED APPROACH: Climb to 2000 direct UJURO and hold.

AWOS-3	TAMPA APP CON	CLNC DEL	UNICOM
120.025	120.65 290.3	121.725 (GCO)	123.05 (CTAF) L

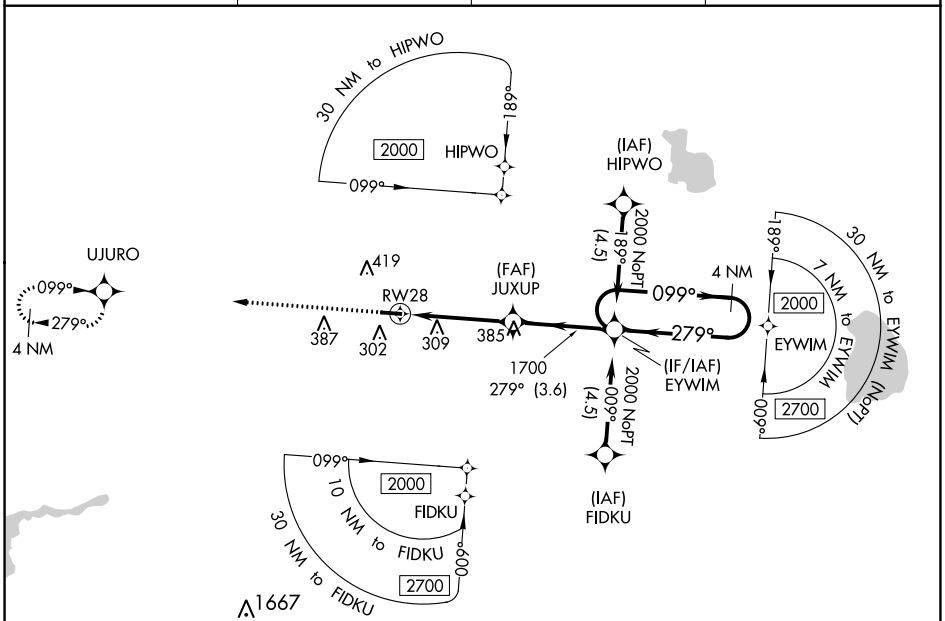

ELEV 153	TDZE 153

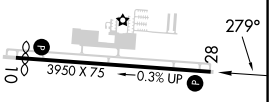

MIRL Rwy 10-28 L
REIL Rwys 10 and 28 L

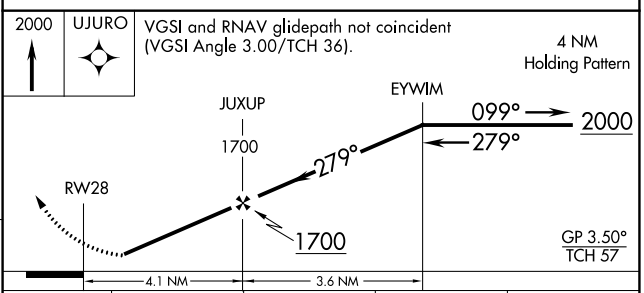

CATEGORY	A	B	C	D
LPV DA	414-1	261 (300-1)	NA	
LNAV/VNAV DA	459-1	306 (400-1)	NA	
LNAV MDA	600-1	447 (500-1)	NA	
C CIRCLING	680-1 527 (600-1)	720-1 567 (600-1)	NA	

SE-3, 22 FEB 2024 to 21 MAR 2024
SE-3, 22 FEB 2024 to 21 MAR 2024