APP CRS	Rwy ldg	3901
317°	TDZE	25
	Apt Elev	26

RNAV (GPS) RWY 32
NORFOLK INTL (ORF)

DME/DME RNP-0.3 NA. Helicopter visibility reduction below ¾ SM NA.

MISSED APPROACH: Climb to 2000 direct CERIN and on track 047° to JIMMY and hold.

ATIS	NORFOLK APP CON	NORFOLK TOWER	GND CON	CLNC DEL
127.15	118.9 353.7	120.8 257.8	121.9	118.5

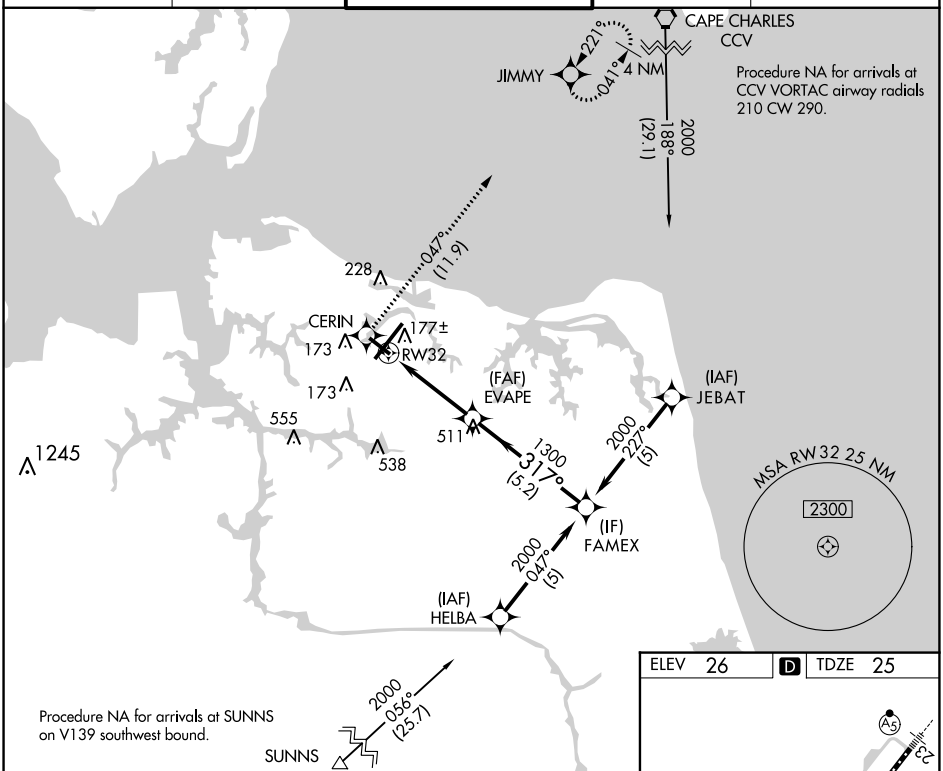

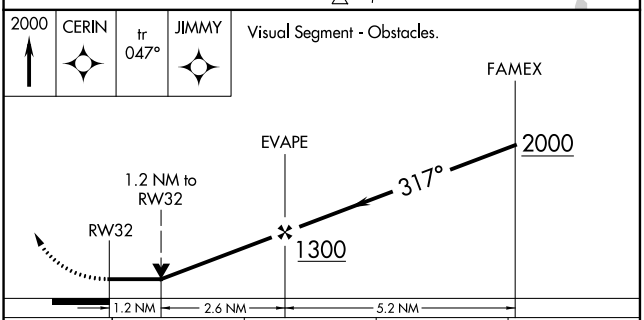

CATEGORY	A	B	C	D
LNAV MDA	440-1 415 (500-1)		440-1⅛ 415 (500-1⅛)	
C CIRCLING	480-1 454 (500-1)	540-1 514 (600-1)	540-1½ 514 (600-1½)	900-2¾ 874 (900-2¾)

ELEV 26 D TDZE 25

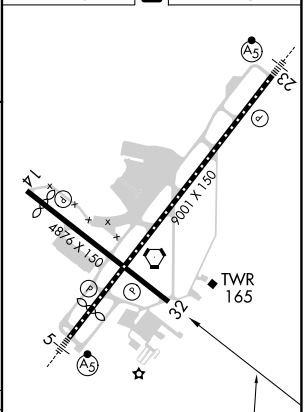

REIL Rwys 14 and 32
HIRL Rwy 5-23
MIRL Rwy 14-32