LOC RWY 5
WASHINGTON-WARREN (OCW)

LOC/DME I-OCW	APP CRS	Rwy ldg	5000
110.9	045°	TDZE	35
Chan 46		Apt Elev	37

ADF required.

T NA Circling Rwy 17 NA at night. When local altimeter setting not received, use Greenville altimeter setting and increase all MDAs 60 feet. Rwy 5 helicopter visibility reduction below ¾ SM NA.

MISSED APPROACH: Climb to 1000, then climbing right turn to 1600 direct RNW NDB and hold.

AWOS-3	CHERRY POINT APP CON	UNICOM
120.175	119.35 377.175	122.7 (CTAF) L

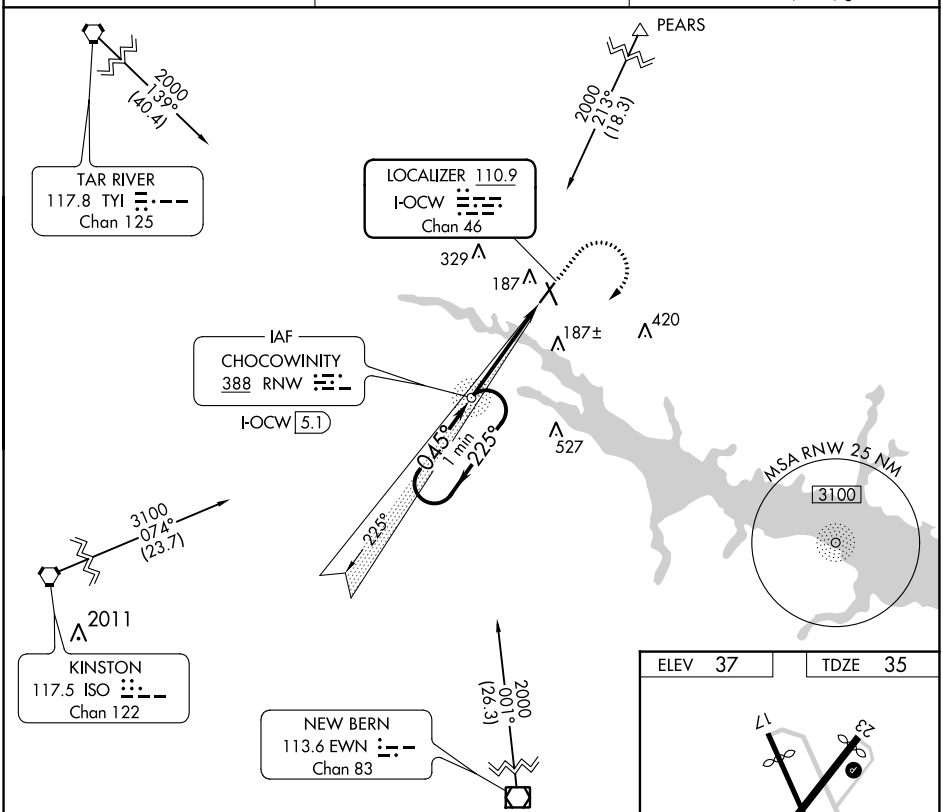

VGSI and descent angles not coincident (VGSI Angle 3.00/TCH 46).

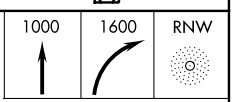

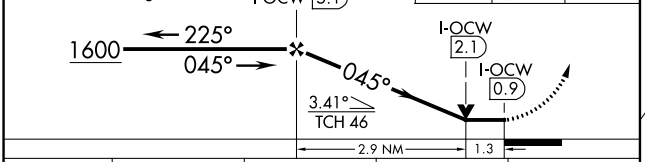

ELEV 37	TDZE 35

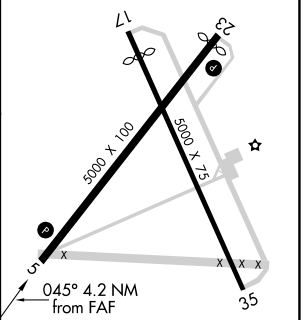

REIL Rwy 5 and 23 L
MIRL Rwys 5-23 L

CATEGORY	A	B	C	D
S-5	480-1 445 (500-1)		480-1⅜ 445 (500-1⅜)	
CIRCLING	540-1 503 (600-1)		640-1¾ 603 (700-1¾)	780-2½ 743 (800-2½)

FAF to MAP 4.2 NM					
Knots	60	90	120	150	180
Min:Sec	4:12	2:48	2:06	1:41	1:24

SE-2, 22 FEB 2024 to 21 MAR 2024