RIDGECREST, CALIFORNIA

# TACAN Y RWY 03

| TACAN NID Chan 53 | APCH CRS 034° | Rwy ldg 10,001 TDZE 2284 Arpt Elev 2284 |
|---|---|---|

[USN] AL-914 (CIV) CHINA LAKE NAWS (ARMITAGE FLD) (KNID)

RADAR required.

MISSED APPROACH: Climb to 3600 then climbing right turn to 9500 to intercept NID TACAN R-170 to FONOD and hold. Minimum climb gradient 370 to 9500.

| ATIS★ | JOSHUA APP/DEP CON | TOWER★ | GND CON | CLNC DEL |
|---|---|---|---|---|
| 322.375 | 133.65 348.7 | 120.15 340.2 | 360.2 | 274.7 |

| Knots | 60 | 120 | 180 | 240 | 300 | 360 |
|---|---|---|---|---|---|---|
| V/V(fpm) | 370 | 740 | 1110 | 1480 | 1850 | 2220 |

Min climb of 370 ft/NM to 9500 - Controlling Obstacle Unk

CAUTION: Short Intermediate Segment (4 NM), recommend early configuration.

CAUTION: DG from CISUN to IDALE 333 ft/NM. IDALE to HAMEN 440 ft/NM.

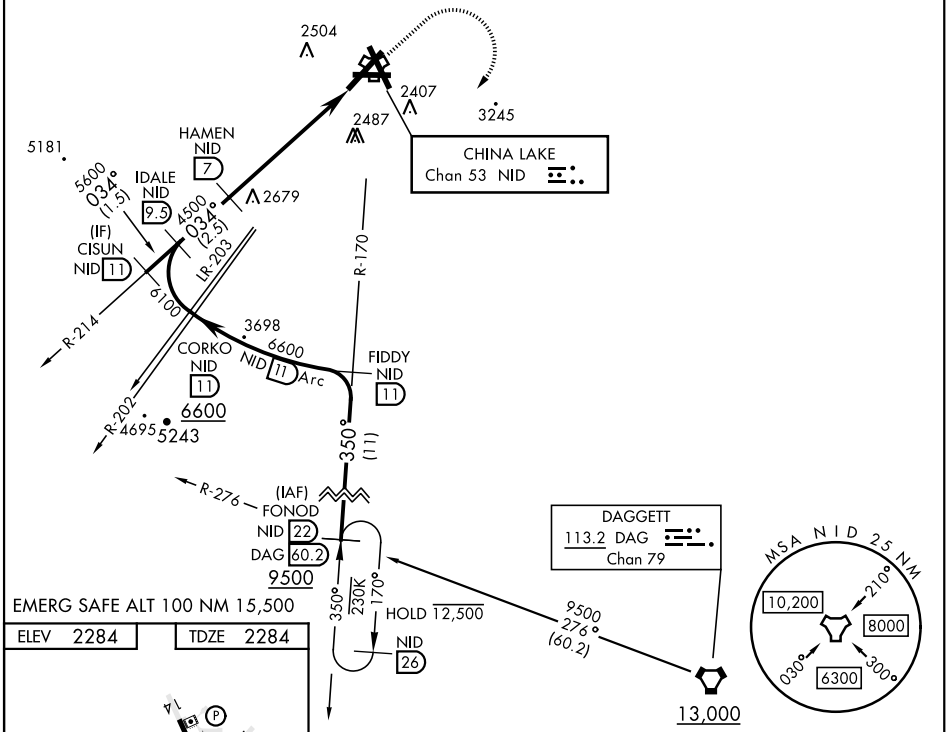


| ELEV 2284 | TDZE 2284 |
|---|---|

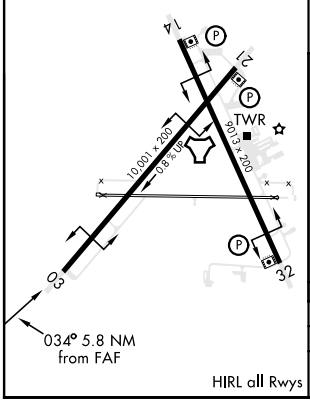


HIRL all Rwys

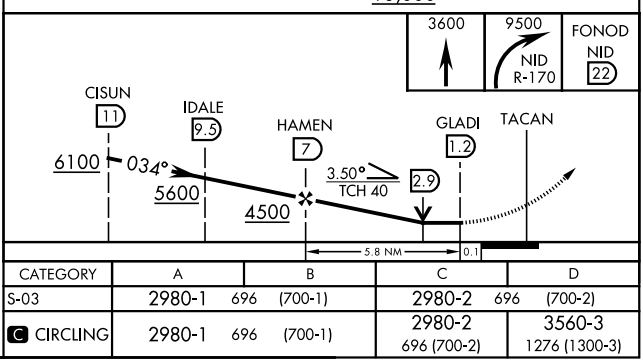


| CATEGORY | A | B | C | D |
|---|---|---|---|---|
| S-03 | 2980-1 696 (700-1) | | 2980-2 696 (700-2) | |
| C CIRCLING | 2980-1 696 (700-1) | | 2980-2 696 (700-2) | 3560-3 1276 (1300-3) |