

# AIRPORT DIAGRAM


D-ATIS  
127.55  
NEW ORLEANS TOWER  
119.5 254.3  
GND CON  
121.9 273.525  
CLNC DEL  
120.925  
CPDLC  
PDC

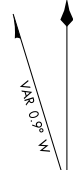
RWY 02-20  
PCN 64 R/C/W/T  
S-75, D-180, 2D-380  
RWY 11-29  
PCN 123 R/C/W/T  
S-75, D-180, 2D-380

**D**

ASSC in use. Operate transponders with altitude reporting mode and ADS-B (if equipped) enabled on all airport surfaces.

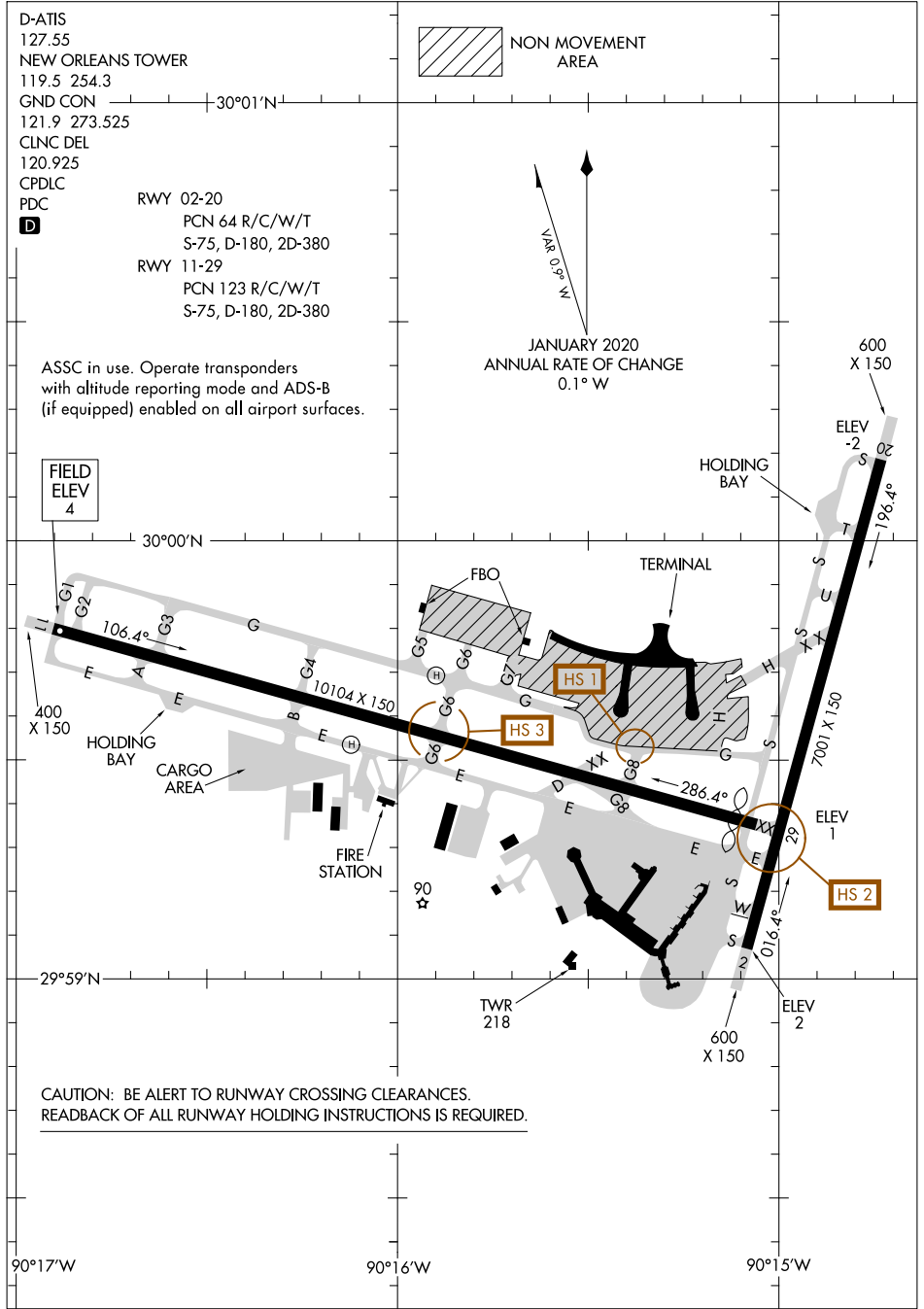
FIELD ELEV 4

 NON MOVEMENT AREA

  
MAG. VAR. 0.3° W  
JANUARY 2020  
ANNUAL RATE OF CHANGE  
0.1° W

SC-4, 22 FEB 2024 to 21 MAR 2024

SC-4, 22 FEB 2024 to 21 MAR 2024



CAUTION: BE ALERT TO RUNWAY CROSSING CLEARANCES.  
READBACK OF ALL RUNWAY HOLDING INSTRUCTIONS IS REQUIRED.