WAAS CH 90226 W16A	APP CRS 160°	Rwy ldg 4843 TDZE 341 Apt Elev 343

RNAV (GPS) RWY 16
MC GRATH (MCG) (PAMC)

RNP APCH-GPS.

Circling NA for Cat D west of Rwy 16-34.

-46°C

MISSED APPROACH: Climbing right turn to 4900 direct TIGUE and hold, continue climb-in-hold to 4900.

ASOS	ANCHORAGE CENTER	MCGRATH RADIO
135.65	128.1 353.8	123.6 (CTAF) L

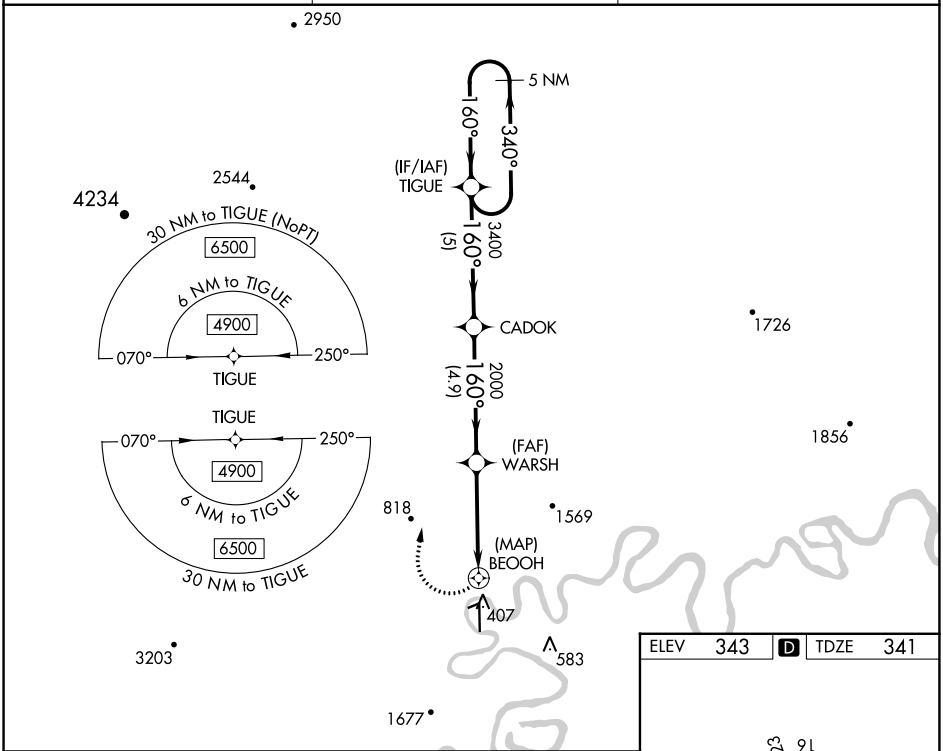

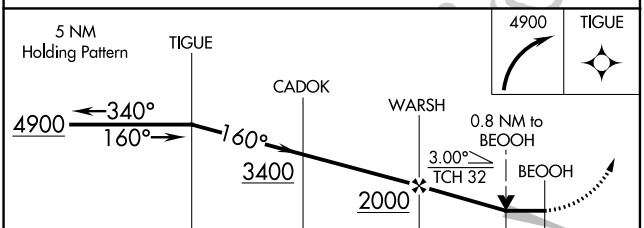

CATEGORY	A	B	C	D
LP MDA	960-1¼ 619 (700-1¼)		960-1¾ 619 (700-1¾)	
LNAV MDA	960-1¼ 619 (700-1¼)		960-1¾ 619 (700-1¾)	
CIRCLING	960-1¼ 617 (700-1¼)		1460-3 1117 (1200-3)	1620-3 1277 (1300-3)

ELEV 343 D TDZE 341

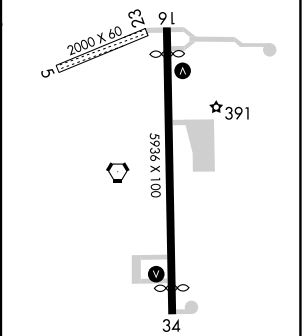

MIRL Rwys 5-23 and 16-34 L

REIL Rwys 16 and 34 L

AK, 25 JAN 2024 to 21 MAR 2024

AK, 25 JAN 2024 to 21 MAR 2024