LOC I-LYH	APP CRS	Rwy ldg	6800
110.1	036°	TDZE	905
		Apt Elev	938

ILS or LOC RWY 4

LYNCHBURG RGNL/PRESTON GLENN FLD (LYH)

ADF required for LOC only. DME required.
Circling Rwy 17 NA at night. DME from LYH VOR/DME.
Simultaneous reception of I-LYH and LYH DME required.
** RVR 1800 authorized with use of FD or AP or HUD to DA.

MALSR

MISSED APPROACH: Climb to 1800 then climbing right turn to 3500 on heading 080° and on LYH VOR/DME R-053 to SWARM INT/LYH 20 DME and hold.

ATIS	ROANOKE APP CON		LYNCHBURG TOWER ★		GND CON	UNICOM
119.8	135.0	254.325	127.65 (CTAF) L	257.8	121.9	122.95

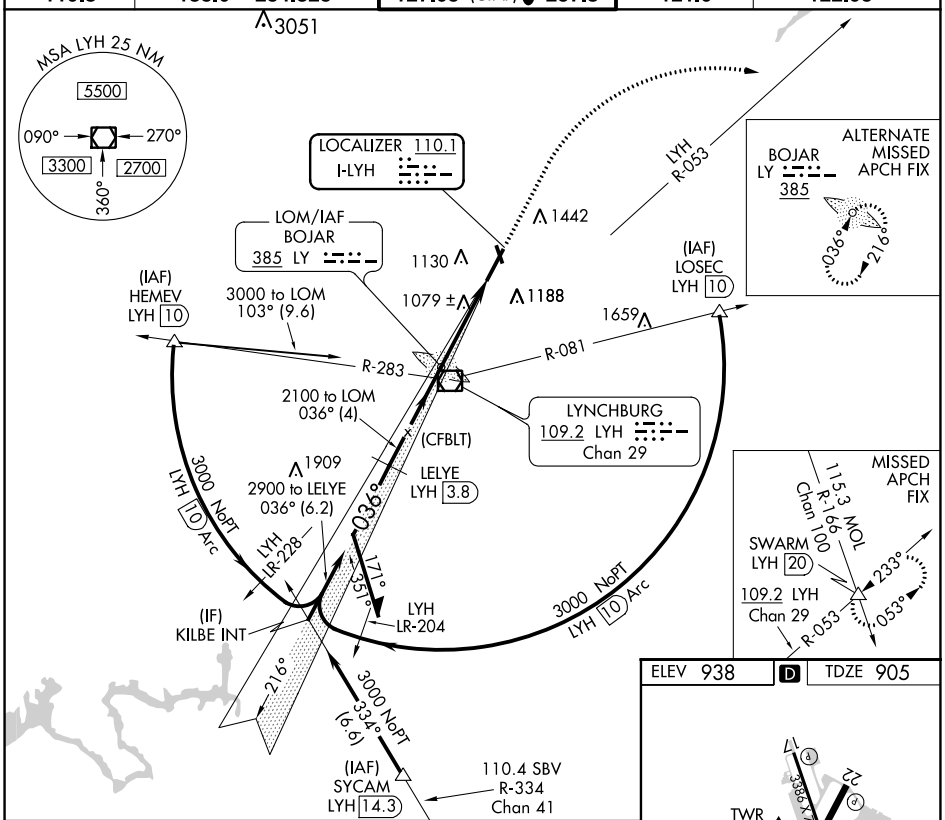

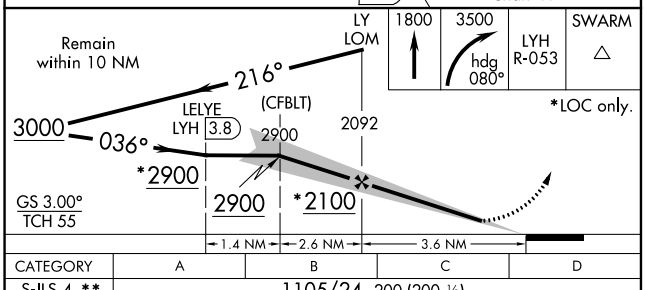

ELEV 938 D TDZE 905

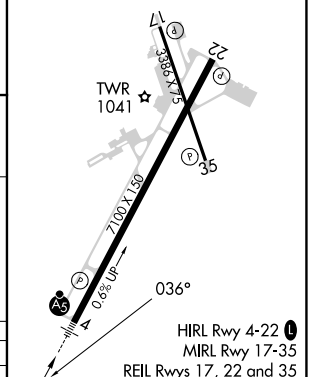

HIRL Rwy 4-22 L
MIRL Rwy 17-35
REIL Rwys 17, 22 and 35

CATEGORY	A	B	C	D
S-ILS 4 **	1105/24 200 (200-½)			
S-LOC 4	1320/24 415 (400-½)		1320/40 415 (400-¾)	
C CIRCLING	1660-1 722 (800-1)	1780-1¼ 842 (900-1¼)	1800-2½ 862 (900-2½)	1800-2¾ 862 (900-2¾)

FAF to MAP 3.6 NM

Knots	60	90	120	150	180
Min:Sec	3:36	2:24	1:48	1:26	1:12

NE-3, 22 FEB 2024 to 21 MAR 2024

NE-3, 22 FEB 2024 to 21 MAR 2024