LOC RWY 24
LONESOME PINE (LNP)

LOC I-OWN	APP CRS	Rwy ldg	5280
110.7	242°	TDZE	2684
Chan 44		Apt Elev	2684

DME required. RNAV 1-GPS required.

Circling to Rwy 6 NA at night. Rwy 24 helicopter visibility reduction below ¾ SM NA.

ODALS

MISSED APROACH: Climb to 3300 then climbing right turn to 4600 direct JUBTO and hold.

AWOS-3	INDIANAPOLIS CENTER	UNICOM
118.6	126.575 257.85	123.0 (CTAF) L

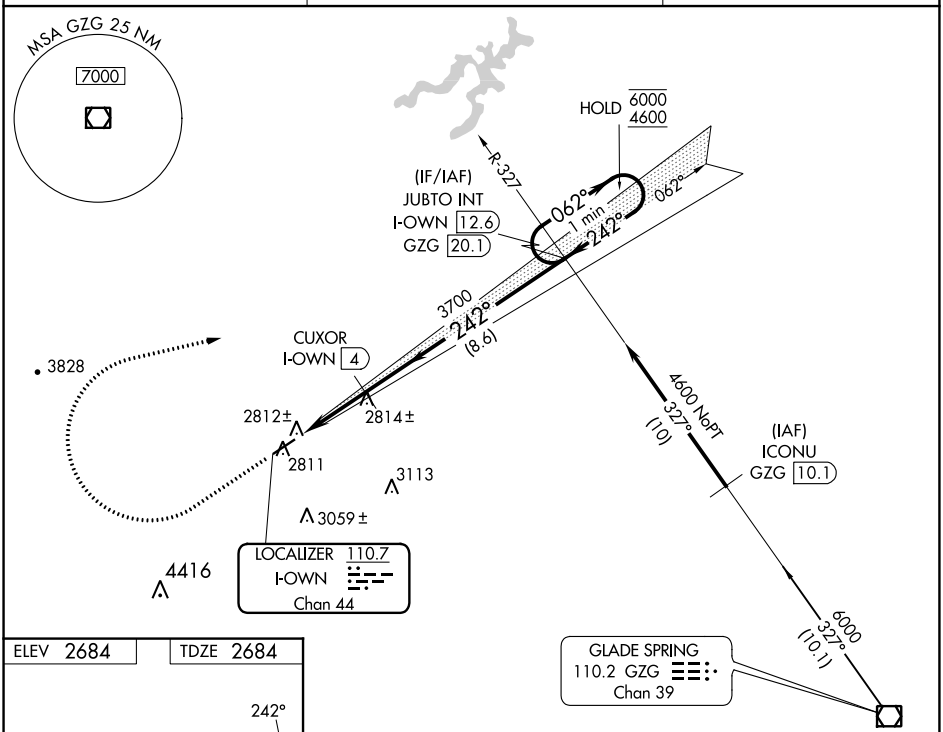

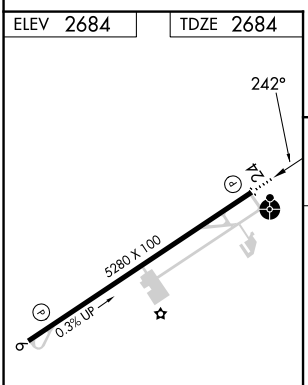

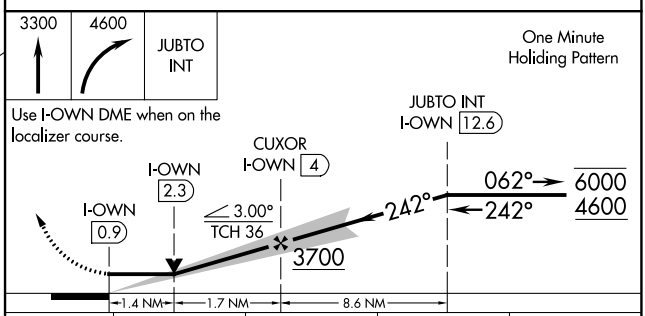

CATEGORY	A	B	C	D
S-LOC 24	3160-1 476 (500-1)		3160-1¼ 476 (500-1¼)	
C CIRCLING	3240-1 556 (600-1)	3360-1 676 (700-1)	3360-2 676 (700-2)	3560-2¾ 876 (900-2¾)

REIL Rwy 6 L
MIRL Rwy 6-24 L

NE-3, 22 FEB 2024 to 21 MAR 2024

NE-3, 22 FEB 2024 to 21 MAR 2024