APP CRS	Rwy ldg	6005
215°	TDZE	3939
	Apt Elev	3957

RNAV (GPS) RWY 21
CULBERSON COUNTY (VHN)

RNP APCH.

Circling to Rwy 7, 25 NA at night.
Circling NA south of Rwy 25 and southeast of Rwy 3.

MISSED APPROACH: Climb to 8800 direct COSIM and on track 304° to WIKOR and on track 034° to PONUE and hold.

AWOS-3PT	ALBUQUERQUE CENTER	CTAF
119.925	135.875 292.15	122.9

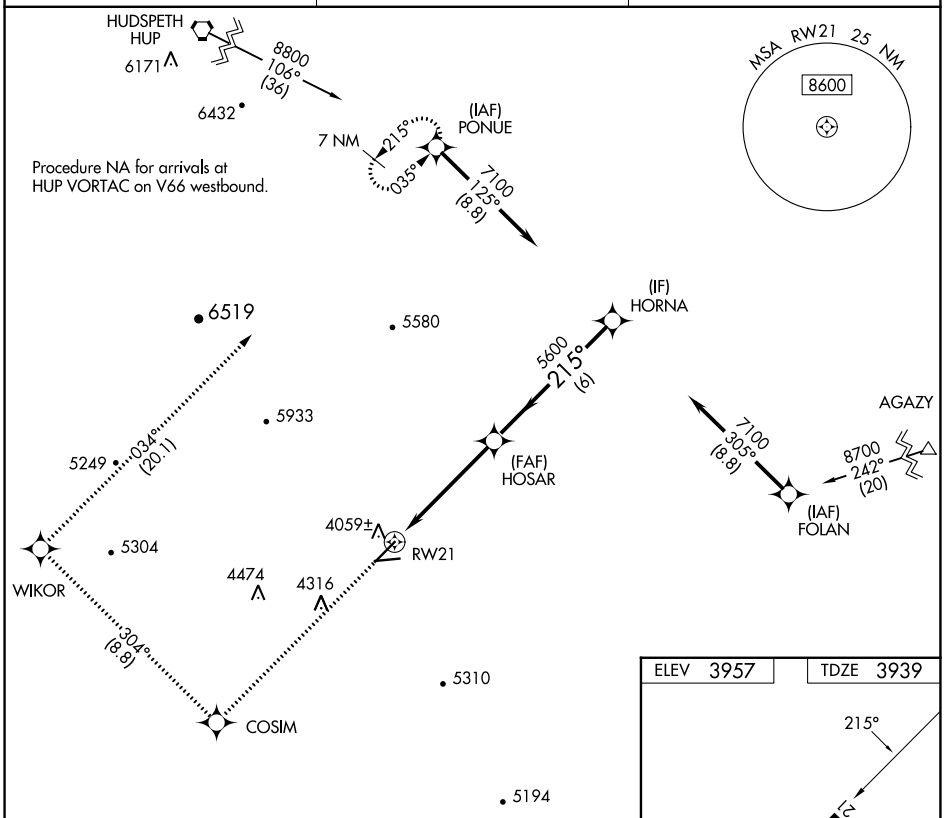

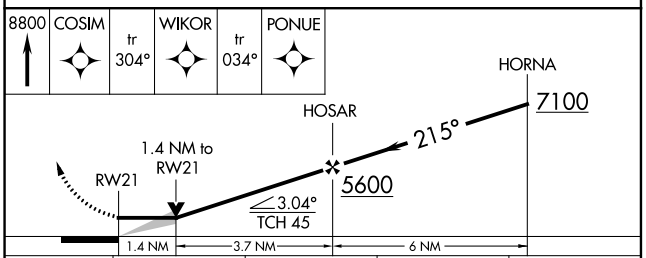

CATEGORY	A	B	C	D
LNAV MDA	4400-1 461 (500-1)		4400-1⅜ 461 (500-1⅜)	
C CIRCLING	4440-1 483 (500-1)	4540-1 583 (600-1)	4640-2 683 (700-2)	5580-3 1623 (1700-3)

ELEV 3957	TDZE 3939

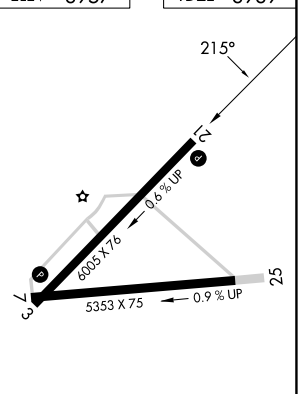

MIRL Rwys 3-21 and 7-25

SC-3, 22 FEB 2024 to 21 MAR 2024

SC-3, 22 FEB 2024 to 21 MAR 2024