


# TRI-CITIES SEVEN DEPARTURE


AL-474 (FAA)


TRI-CITIES (PSC)  
PASCO, WASHINGTON


**TOP ALTITUDE:  
10000**


SPOKANE DEP CON \*  
128.75 377.2  
ATIS  
125.65  
CLNC DEL  
120.0  
GND CON  
121.8  
TRI-CITIES TOWER \*  
135.3 (CTAF) 323.3


EPHRATA  
112.6 EPH  Chan 73


SPOKANE  
115.5 GEG  Chan 102


WENATCHEE  
114.35 EAT  Chan 90(Y)


MOSES LAKE  
115.0 MWH  Chan 97


PULLMAN  
117.15 PUW  Chan 118(Y)

ELLENSBURG  
117.9 ELN  Chan 126

PASCO  
113.75 PSC  Chan 84(Y)

NEZ PERCE  
114.45 MQG  Chan 91(Y)


YAKIMA  
116.0 YKM  Chan 107


WALLA WALLA  
116.4 ALW  Chan 111

### TAKEOFF MINIMUMS

Rwys 21L, 21R, 12, 30, 3L, 3R:  
Standard with minimum climb of  
310' per NM to 3500.

NOTE: RADAR required.

KLUCKITAT  
112.3 LTJ  Chan 70

PENDLETON  
114.7 PDT  Chan 94

NOTE: Chart not to scale.

### DEPARTURE ROUTE DESCRIPTION

TAKEOFF RUNWAYS 21R, 21L, 12, 30, 3L, 3R: Climb on assigned heading for vector to assigned route/fix. Maintain 10000 or assigned lower altitude. Expect clearance to filed altitude 5 minutes after departure.

### LOST COMMUNICATIONS

RUNWAYS 30, 12, 3L, 3R, 21R, 21L: Climb on last assigned heading to 3500', then proceed direct PSC VOR/DME to cross at or above MEA for route of flight.

# TRI-CITIES SEVEN DEPARTURE

PASCO, WASHINGTON  
TRI-CITIES (PSC)

NW-1, 30 NOV 2023 to 28 DEC 2023

NW-1, 30 NOV 2023 to 28 DEC 2023