WAAS CH **93620** **W12A**	APP CRS **123°**	Rwy ldg **5001** TDZE **2294** Apt Elev **2296**

RNAV (GPS) RWY 12
WOKAL FLD/GLASGOW-VALLEY COUNTY (GGW)

RNP APCH.

For uncompensated Baro-VNAV systems, LNAV-VNAV NA below -14°C or above 54°C. When local altimeter setting not received, use Wolf Point altimeter setting and increase LPV DA to 2685 feet and visibility all Cats ½ SM; Increase LNAV/VNAV DA to 2728 feet and visibility all Cats ½ SM; increase all MDAs 160 feet and LNAV Cats C/D and Circling Cat D visibility ½ SM, Circling Cat C ¼ SM. Baro-VNAV and VDP NA when using Wolf Point altimeter setting.

MISSED APPROACH: Climb to 6000 direct EZCUP and on track 077° to NEGAE and hold.

ASOS	SALT LAKE CENTER	UNICOM
135.175	**126.85 305.2**	**122.8** (CTAF) L

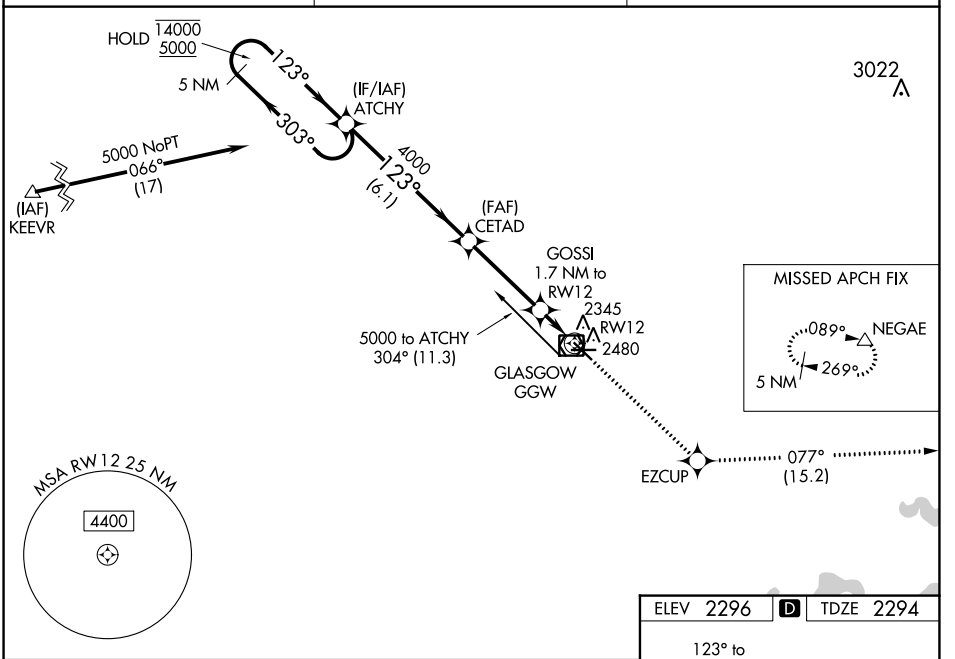

NW-1, 22 FEB 2024 to 21 MAR 2024

NW-1, 22 FEB 2024 to 21 MAR 2024

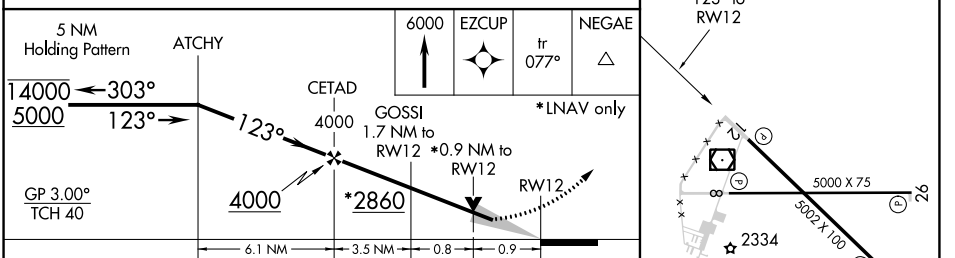

CATEGORY	A	B	C	D
LPV DA	2544-⅞ 250 (300-⅞)			
LNAV/VNAV DA	2587-1 293 (300-1)			
LNAV MDA	2600-1 306 (400-1)		2600-⅞ 306 (400-⅞)	
CIRCLING	2780-1 484 (500-1)		2780-1½ 484 (500-1½)	2900-2 604 (700-2)

REIL Rwys 8, 12, 26 and 30 L
MIRL Rwys 8-26 and 12-30 L

WAAS CH 99620 W30A	APP CRS 303°	Rwy ldg 5001 TDZE 2294 Apt Elev 2296

RNAV (GPS) RWY 30
WOKAL FLD/GLASGOW-VALLEY COUNTY (GGW)

RNP APCH.

For uncompensated Baro-VNAV systems, LNAV-VNAV NA below -14°C or above 54°C. When local altimeter setting not received, use Wolf Point altimeter setting and increase LPV DA to 2635 feet and all visibilities ⅜ SM; increase LNAV/VNAV DA to 2728 feet and all visibilities ½ SM; increase all MDAs 160 feet and LNAV Cats C/D and Circling Cat D visibility ½ SM, Circling Cat C ¼ SM. Baro-VNAV and VDP NA when using Wolf Point altimeter setting.

MISSED APPROACH: Climb to 6500 direct CETAD and on track 261° to KEEVR and hold.

ASOS	SALT LAKE CENTER	UNICOM
135.175	126.85 305.2	122.8 (CTAF) L

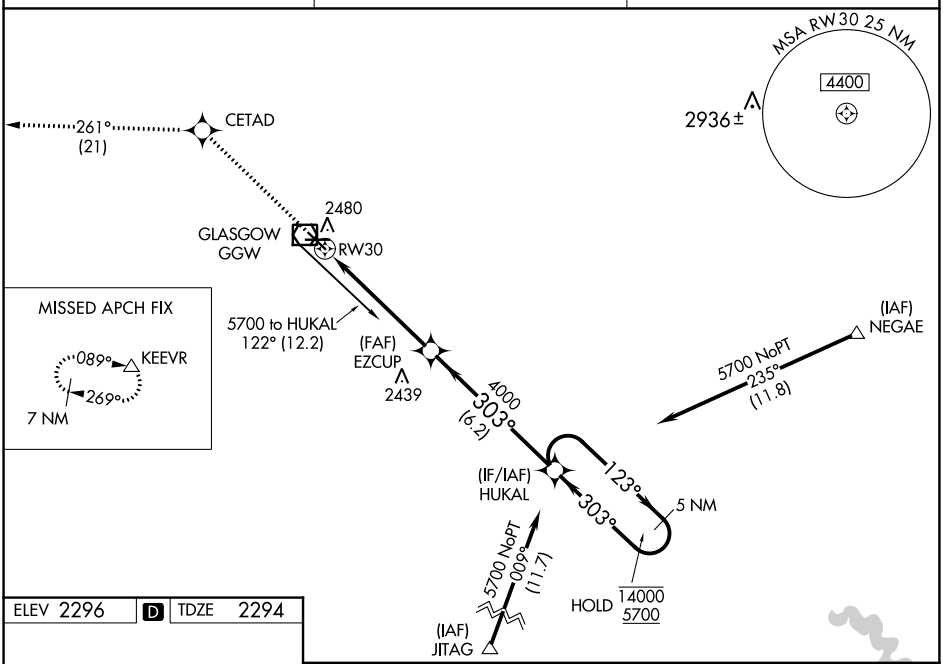

ELEV 2296 | D | TDZE 2294

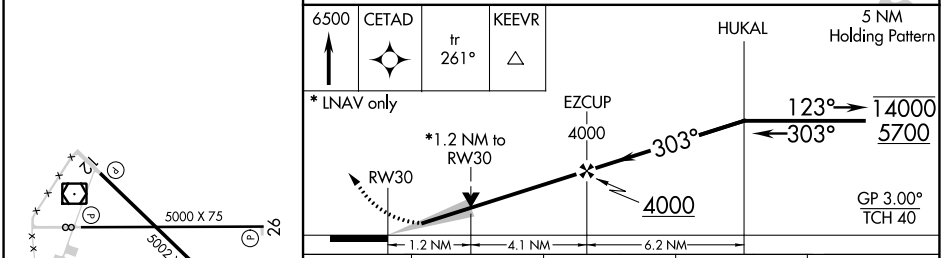

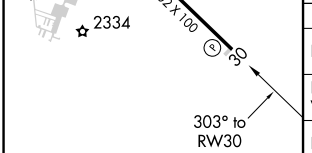

REIL Rwys 8, 12, 26 and 30 L
MIRL Rwys 8-26 and 12-30 L

CATEGORY	A	B	C	D
LPV DA	2494-¾ 200 (200-¾)			
LNAV/VNAV DA	2587-1 293 (300-1)			
LNAV MDA	2700-1 406 (500-1)		2700-1⅛ 406 (500-1⅛)	
CIRCLING	2780-1 484 (500-1)		2780-1½ 484 (500-1½)	2900-2 604 (700-2)

NW-1, 22 FEB 2024 to 21 MAR 2024

NW-1, 22 FEB 2024 to 21 MAR 2024

VOR/DME GGW 113.9 Chan 86	APP CRS 133°	Rwy ldg 5001 TDZE 2294 Apt Elev 2296

VOR RWY 12

WOKAL FLD/GLASGOW-VALLEY COUNTY (GGW)

When local altimeter setting not received, use Wolf Point altimeter setting and increase all MDAs 160 feet and increase S-12 and Circling visibility Cats B/D ¼ SM, Cat C ½ SM and WOKAL fix minimums increase all MDAs 160 feet and increase visibility S-12 Cats C/D ⅛ SM, and Circling Cat C ¼ SM, Cat D ½ SM.

MISSED APPROACH: Climb to 4100 in GGW VOR/DME holding pattern.

ASOS	SALT LAKE CENTER	UNICOM
135.175	126.85 305.2	122.8 (CTAF) L

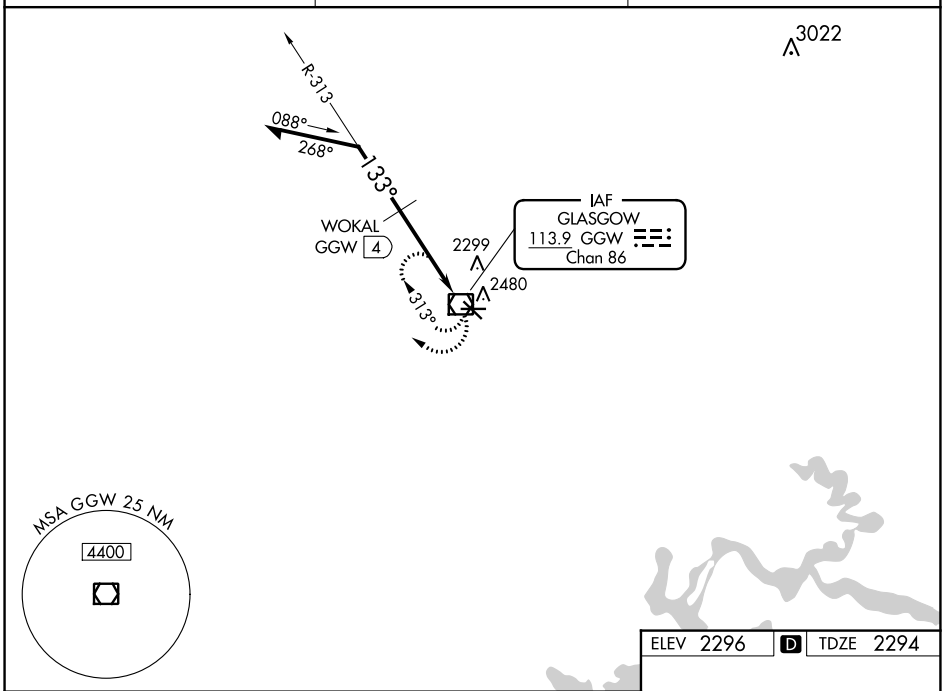

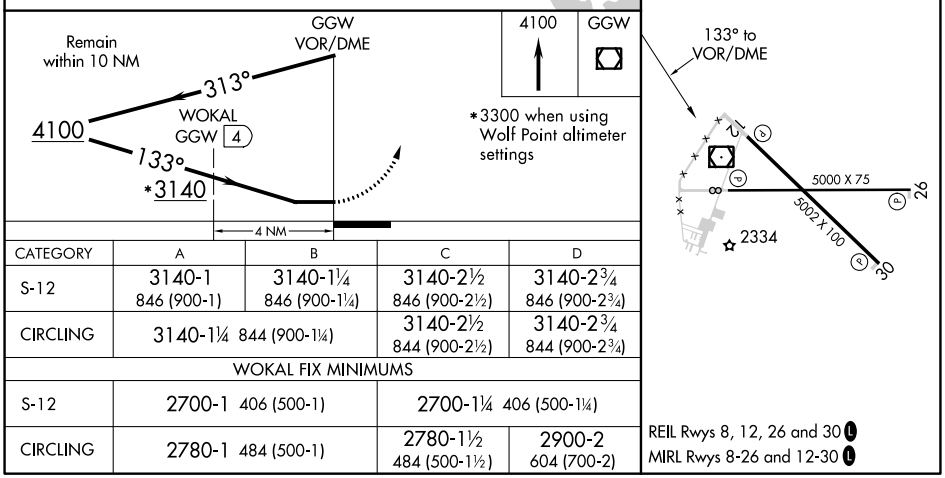

CATEGORY	A	B	C	D
S-12	3140-1 846 (900-1)	3140-1¼ 846 (900-1¼)	3140-2½ 846 (900-2½)	3140-2¾ 846 (900-2¾)
CIRCLING	3140-1¼ 844 (900-1¼)		3140-2½ 844 (900-2½)	3140-2¾ 844 (900-2¾)
WOKAL FIX MINIMUMS				
S-12	2700-1 406 (500-1)		2700-1¼ 406 (500-1¼)	
CIRCLING	2780-1 484 (500-1)		2780-1½ 484 (500-1½)	2900-2 604 (700-2)

REIL Rwys 8, 12, 26 and 30 L
MIRL Rwys 8-26 and 12-30 L

NW-1, 22 FEB 2024 to 21 MAR 2024

NW-1, 22 FEB 2024 to 21 MAR 2024

VOR/DME GGW 113.9 Chan 86	APP CRS 293°	Rwy ldg 5001 TDZE 2294 Apt Elev 2296

VOR RWY 30
WOKAL FLD/GLASGOW-VALLEY COUNTY (GGW)

ZEVIL fix Straight-in minimums NA when using Wolf Point altimeter setting.
When local altimeter setting not received, use Wolf Point altimeter setting and increase all MDA 160 feet and increase visibilities all Cats ½ SM.

MISSED APPROACH: Climb to 4000 in GGW VOR/DME holding pattern.

ASOS	SALT LAKE CENTER	UNICOM
135.175	126.85 305.2	122.8 (CTAF) L

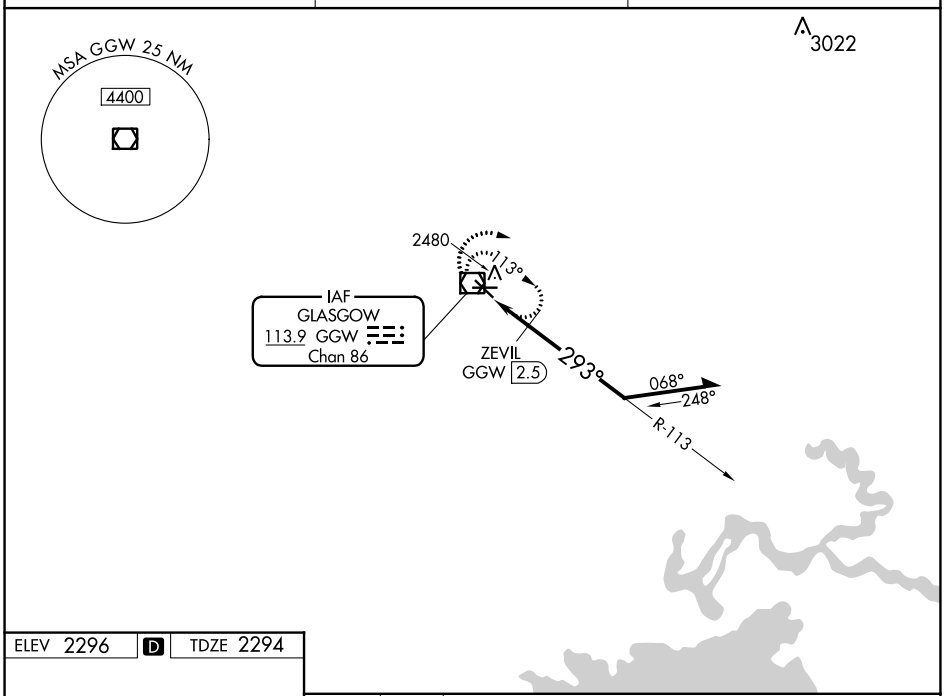

ELEV 2296 D TDZE 2294

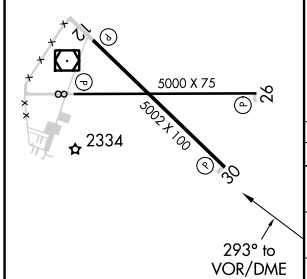

REIL Rwys 8, 12, 26 and 30 L
MIRL Rwys 8-26 and 12-30 L

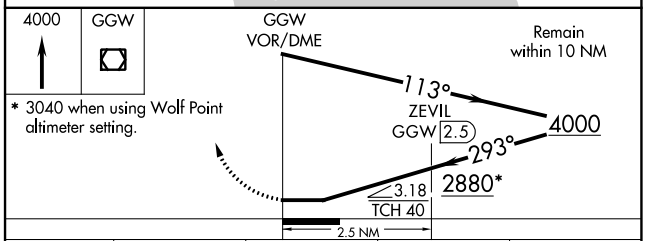

* 3040 when using Wolf Point altimeter setting.

CATEGORY	A	B	C	D
S-30	2880-1	586 (600-1)	2880-1¾	586 (600-1¾)
CIRCLING	2880-1	584 (600-1)	2880-1¾ 584 (600-1¾)	2900-2 604 (700-2)
ZEVIL FIX MINIMUMS				
S-30	2740-1	446 (500-1)	2740-1⅜	446 (500-1⅜)
CIRCLING	2780-1	484 (500-1)	2780-1½ 484 (500-1½)	2900-2 604 (700-2)

NW-1, 22 FEB 2024 to 21 MAR 2024

NW-1, 22 FEB 2024 to 21 MAR 2024