LOC I-INL	APP CRS	Rwy ldg	7400
111.95	313°	TDZE	1166
		Apt Elev	1182

ILS or LOC RWY 31
FALLS INTL/EINARSON FLD (INL)

DME required.

Circling Rwy 4, 22 NA at night.
Autopilot coupled approach NA below 1731 feet.
#DME from INL VOR/DME.

MALSR

MISSED APPROACH: Climb to 3300 on INL VOR/DME R-310 to HODEV/INL 14 DME and hold.

ASOS	MINNEAPOLIS CENTER	UNICOM
120.0	120.9 377.1	122.8 (CTAF) L

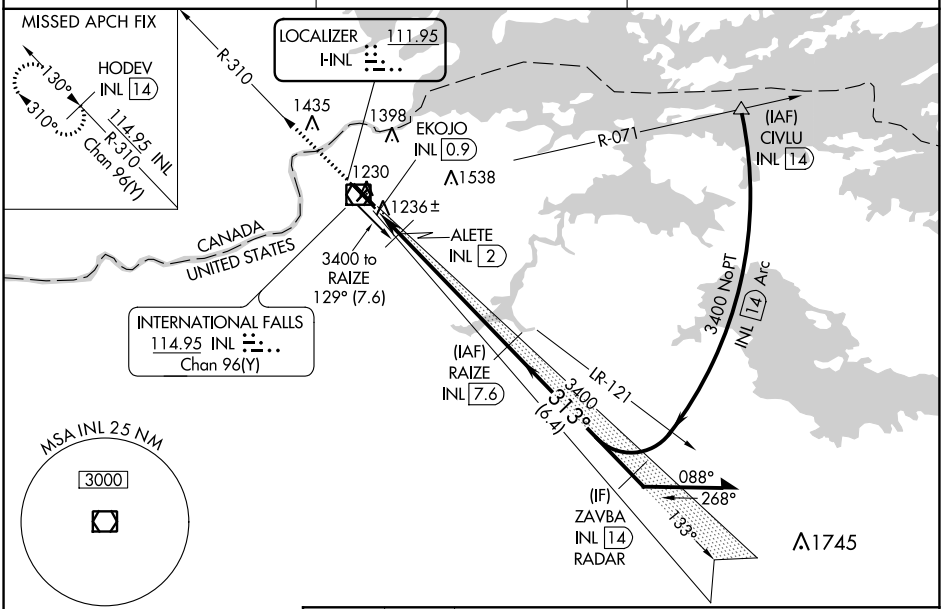

ELEV 1182 D TDZE 1166

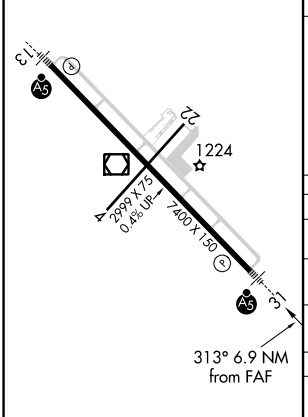

HIRL Rwy 13-31 L

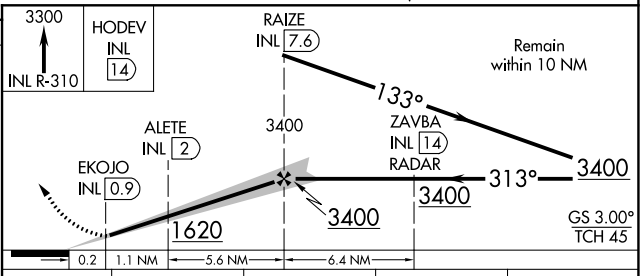

CATEGORY	A	B	C	D
S-ILS 31	1366-½ 200 (200-½)			
S-LOC 31	1620-½ 454 (500-½)		1620-⅞ 454 (500-⅞)	
C CIRCLING	1620-1 438 (500-1)	1680-1 498 (500-1)	1900-2 718 (800-2)	1900-2¼ 718 (800-2¼)
ALETE FIX MINIMUMS#				
S-LOC 31	1500-½ 334 (400-½)			
C CIRCLING	1620-1 438 (500-1)	1680-1 498 (500-1)	1900-2 718 (800-2)	1900-2¼ 718 (800-2¼)

NC-1, 22 FEB 2024 to 21 MAR 2024
NC-1, 22 FEB 2024 to 21 MAR 2024