LOC/DME I-SGC	APP CRS	Rwy ldg 11500
110.1	191°	TDZE 302
Chan 38		Apt Elev 313

ILS or LOC RWY 19L
WASHINGTON DULLES INTL (IAD)

Simultaneous approach authorized with Rwy 19C or 19R.
**1800 RVR authorized with the use of FD or AP or HUD to DA.

ALSF-2

MISSED APPROACH: Climb to 800 then climbing left turn to 3000 on heading 010° and AML VOR/DME R-040 to ASPER INT/AML 14.7 DME and hold.

POTOMAC APP CON	DULLES TOWER	GND CON	CLNC DEL
120.45 306.925 (241°-330°) 128.525 306.925 (091°-240°) 126.1 338.25 (331°-090°)	120.1 317.8 (Rwy 1R/19L) 120.25 348.6 (Rwy 1C/19C) 134.425 348.6 (Rwys 1L/19R and 12/30)	121.9 317.8 (EAST) 121.625 348.6 (WEST)	135.7 317.8

D-ATIS 134.85

CPDLC

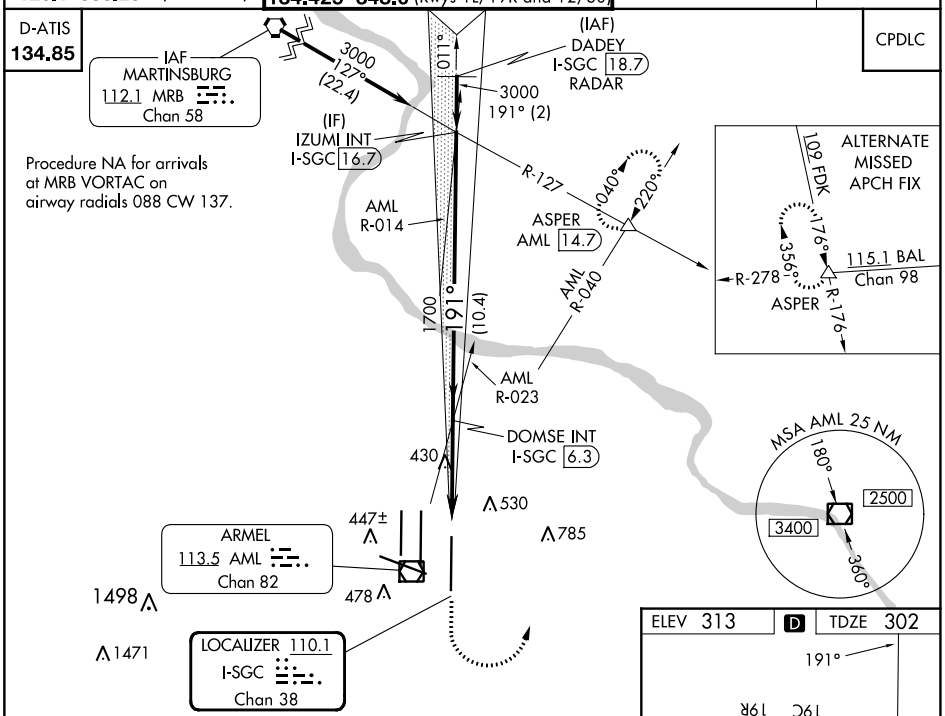

Procedure NA for arrivals at MRB VORTAC on airway radials 088 CW 137.

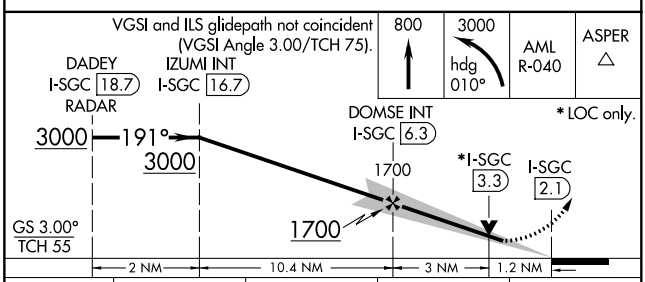

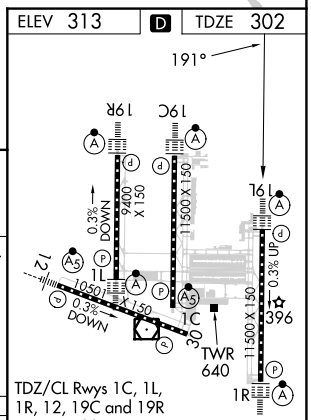

TDZ/CL Rwys 1C, 1L, 1R, 12, 19C and 19R
REIL Rwy 30
HIRL all Rwys

CATEGORY	A	B	C	D
S-ILS 19L	**502/24 200 (200-½)			
S-LOC 19L	740/24 438 (500-½)		740/40 438 (500-¾)	740/50 438 (500-1)

FAF to MAP 4.2 NM

Knots	60	90	120	150	180
Min:Sec	4:12	2:48	2:06	1:41	1:24

NE-3, 22 FEB 2024 to 21 MAR 2024