NDB GGF	APP CRS	Rwy ldg	4797
359	327°	TDZE	3425
		Apt Elev	3425

NDB RWY 33
GRANT MUNI (GGF)

When local altimeter not received, use Ogallala altimeter setting.

MISSED APPROACH: Climb to 5200 then left turn direct GGF NDB and hold.

AWOS-3PT	DENVER CENTER	UNICOM
118.025	132.7 397.85	122.8 (CTAF) L

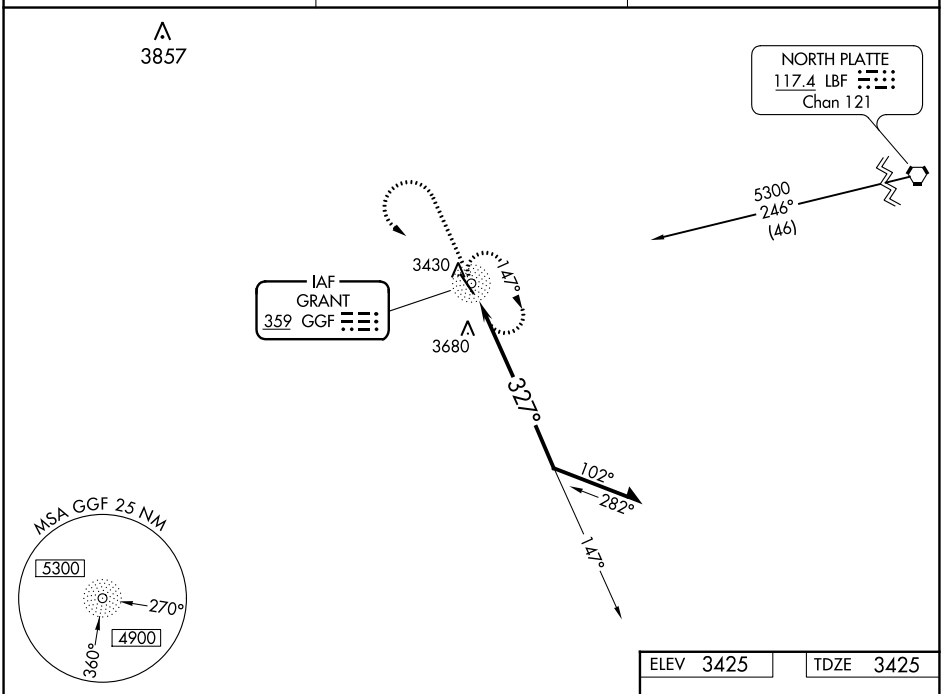

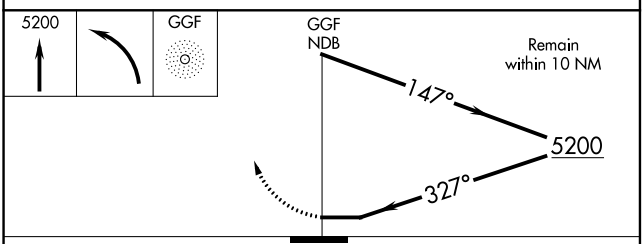

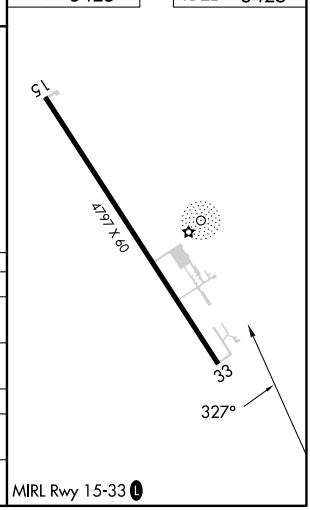

CATEGORY	A	B	C	D
S-33	4100-1 675 (700-1)		NA	
C CIRCLING	4100-1 675 (700-1)		NA	
OGALLALA ALTIMETER SETTING MINIMUMS				
S-33	4160-1 735 (800-1)		NA	
C CIRCLING	4160-1 735 (800-1)		NA	

NC-2, 22 FEB 2024 to 21 MAR 2024

NC-2, 22 FEB 2024 to 21 MAR 2024