WAAS CH 61308 W18A	APP CRS 179°	Rwy ldg 6500 TDZE 0 Apt Elev 0

RNAV (GPS) RWY 18
SOUTH LAFOURCHE LEONARD MILLER JR (GAO)

RNP APCH - GPS.

Rwy 18 helicopter visibility reduction below ¾ SM NA. For uncompensated Baro-VNAV systems, LNAV/VNAV NA below -15°C or above 54°C. When local altimeter setting not received, use Louis Armstrong New Orleans Intl altimeter setting: increase LPV DA to 396 feet and all visibilities ¼ SM; increase LNAV/VNAV DA to 361 feet, visibility Cats A and B ¼ SM and Cats C and D ⅛ SM; increase all MDAs 80 feet and LNAV visibility Cats C and D ⅜ SM and Circling visibility Cats C and D ¼ SM. Baro-VNAV and VDP NA when using Louis Armstrong New Orleans Intl altimeter setting.

MISSED APPROACH: Climb to 520 then climbing right turn to 2000 direct HIKEN and hold.

AWOS-3PT	NEW ORLEANS APP CON	CLNC DEL	UNICOM
118.175	120.85 256.9	120.85	123.0 (CTAF) L

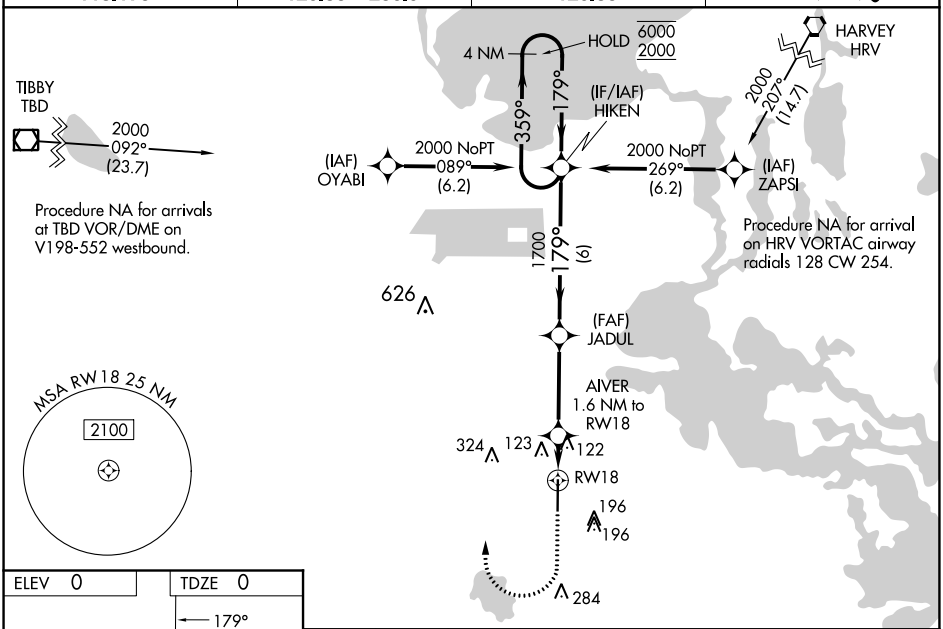

ELEV 0	TDZE 0

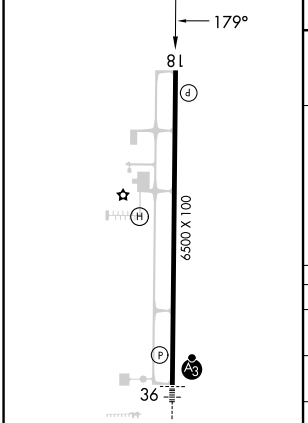

MIRL Rwy 18-36 L
REIL Rwy 18 L

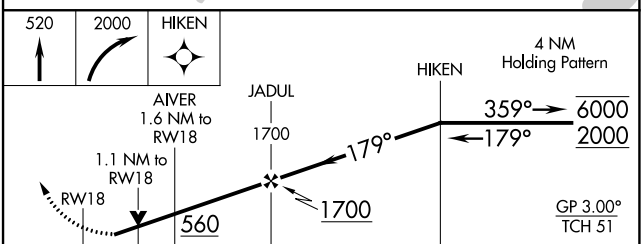

CATEGORY	A	B	C	D
LPV DA	319-1 319 (400-1)			
LNAV/VNAV DA	284-⅞ 284 (300-⅞)		284-1 284 (300-1)	
LNAV MDA	380-1 380 (400-1)		380-1¾ 380 (400-1¾)	380-2 380 (400-2)
C CIRCLING	440-1 440 (500-1)	560-1 560 (600-1)	640-1¾ 640 (700-1¾)	640-2 640 (700-2)

SC-4, 22 FEB 2024 to 21 MAR 2024
SC-4, 22 FEB 2024 to 21 MAR 2024