| VORTAC EUF | APP CRS | Rwy ldg | 5000 |
|---|---|---|---|
| 109.2 | 187° | TDZE | 285 |
| Chan 29 | | Apt Elev | 285 |

# VOR RWY 18
## WEEDON FLD (EUF)

T NA

When local altimeter setting not received, use Columbus, GA altimeter setting and increase all MDAs 40 feet and S-18 visibility Cats C and D ½ SM and Circling Cats C and D ¼ SM. Increase AFENY fix minimums S-18 visibility Cats C and D ⅛ SM and Circling visibility Cats C and D ¼ SM.

MISSED APPROACH: Climb to 1500 then climbing right turn to 2000 direct EUF VORTAC and hold.

| ASOS | ATLANTA APP CON * | CLNC DEL | UNICOM |
|---|---|---|---|
| 128.325 | 125.5 323.1 | 134.25 339.8 | 122.8 (CTAF) L |

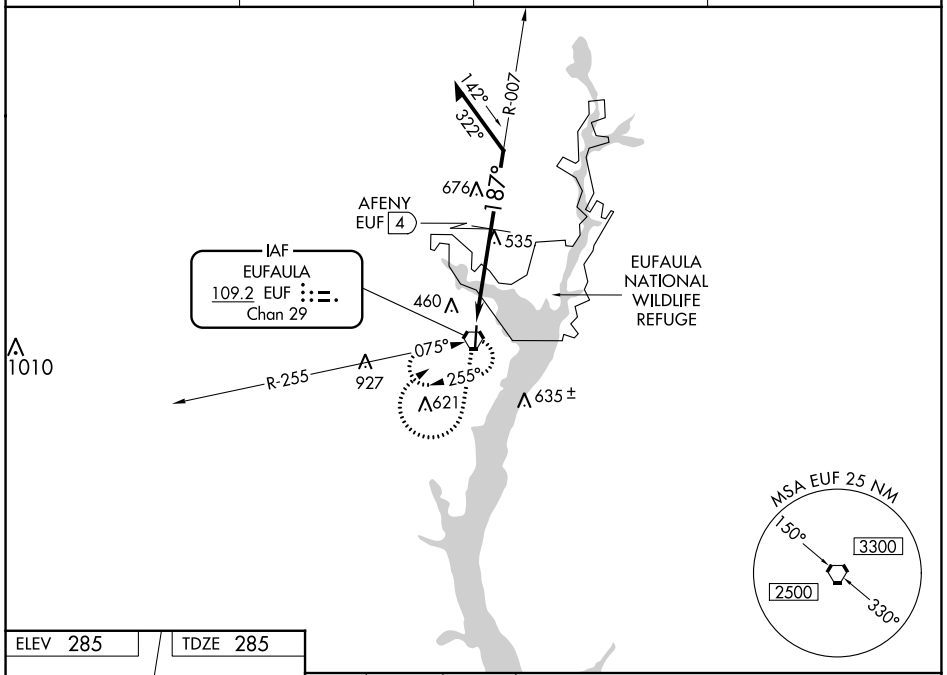


| ELEV 285 | TDZE 285 |
|---|---|

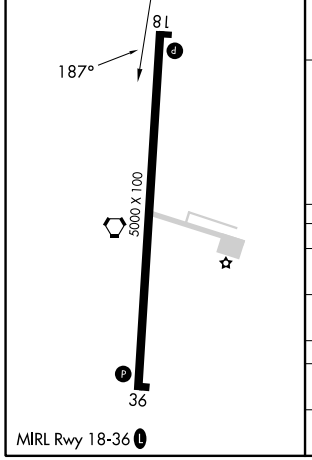


MIRL Rwy 18-36 L

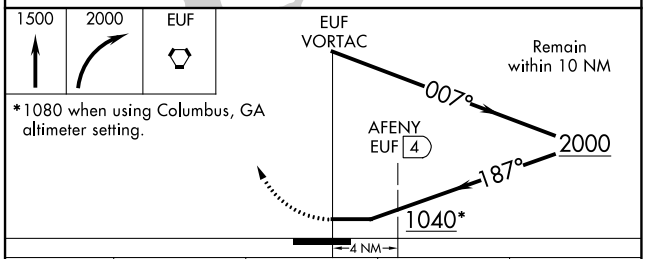


*1080 when using Columbus, GA altimeter setting.

| CATEGORY | A | B | C | D |
|---|---|---|---|---|
| S-18 | 1040-1<br>755 (800-1) | 1040-1¼<br>755 (800-1¼) | 1040-2 | 755 (800-2) |
| CIRCLING | 1040-1<br>755 (800-1) | 1040-1¼<br>755 (800-1¼) | 1060-2¼<br>775 (800-2¼) | 1060-2½<br>775 (800-2½) |
| AFENY FIX MINIMUMS (DME REQUIRED) | | | | |
| S-18 | 900-1 615 (700-1) | | 900-1¾ | 615 (700-1¾) |
| CIRCLING | 920-1 635 (700-1) | | 1060-2¼<br>775 (800-2¼) | 1060-2½<br>775 (800-2½) |




SE-4, 22 FEB 2024 to 21 MAR 2024