LDA Z RWY 19

RONALD REAGAN WASHINGTON NTL (DCA)

LOC/DME I-VWH	APP CRS	Rwy ldg 6869
108.5	147°	TDZE 13
Chan 22		Apt Elev 14

T A Inop table does not apply. Circling NA northeast of Rwy 15-33. Rwy 19 helicopter visibility reduction below 1 SM NA. DME required.

MALSF

MISSED APPROACH: Climbing right turn to 3000 on DCA VOR/DME R-185 to BADDN/DCA VOR/DME 5.9 DME and hold, continue climb-in-hold to 3000.

D-ATIS	POTOMAC APP CON	WASHINGTON TOWER	GND CON	CLNC DEL	CPDLC
132.65	119.85 239.25 (WEST/SOUTH) 124.2 360.8 (EAST)	119.1 257.6	121.7 257.6	128.25	

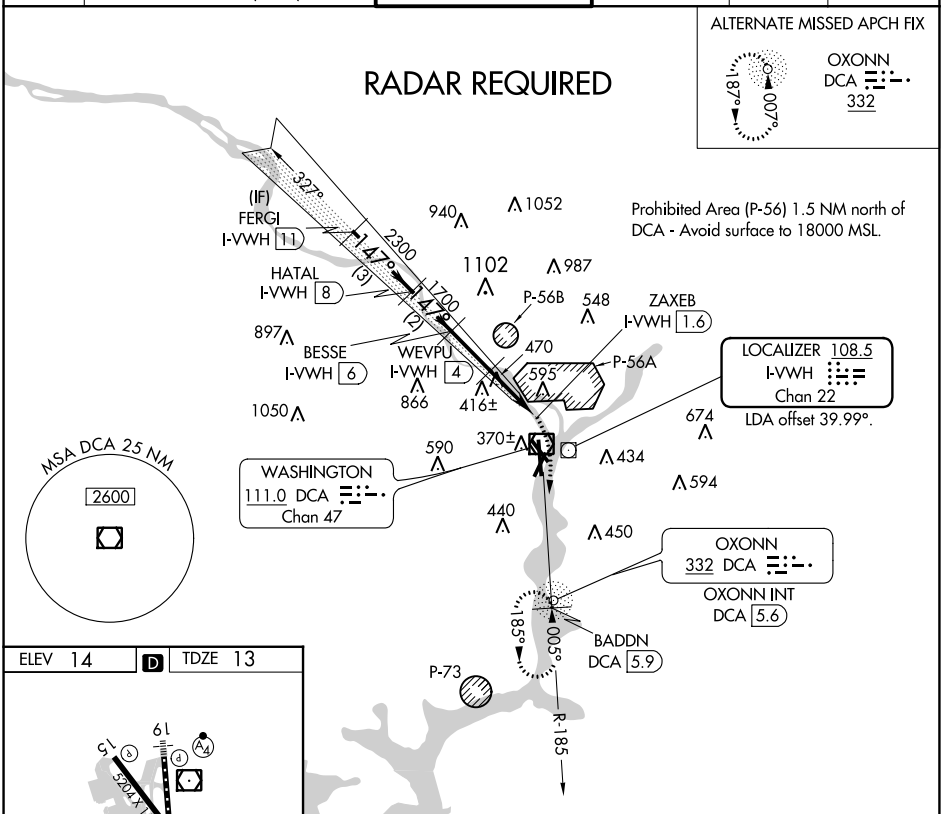

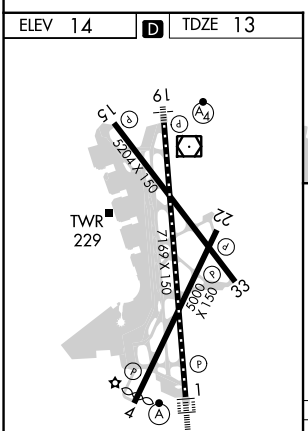

TDZ/CL Rwy 1
MIRL Rwy 4-22
REIL Rwys 4, 22, 15 and 33
HIRL Rwys 1-19 and 15-33

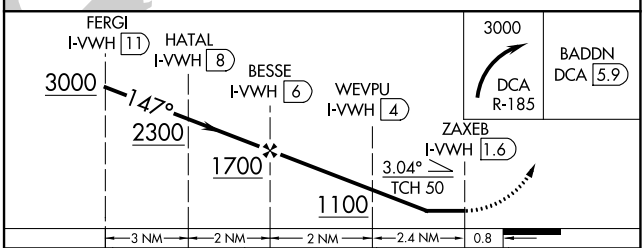

CATEGORY	A	B	C	D
S-19	720/55 707 (800-1)		720-2 707 (800-2)	
C CIRCLING	720-1 706 (800-1)		840-1½ 826 (900-1½)	900-3 886 (900-3)

NE-3, 22 FEB 2024 to 21 MAR 2024

NE-3, 22 FEB 2024 to 21 MAR 2024