WAAS CH 81842 W31A	APP CRS 311°	Rwy ldg 3602 TDZE 1328 Apt Elev 1328

RNAV (GPS) RWY 31
CALAVERAS COUNTY-MAURY RASMUSSEN FIELD (CPU)

RNP APCH.

Circling NA southwest of Rwy 31-13.

MISSED APPROACH: Climb to 4400 direct ZEGEX and hold, continue climb-in-hold to 4400.

AWOS-3P	NORCAL APP CON	UNICOM
118.525	125.1 363.2	123.0 (CTAF) L

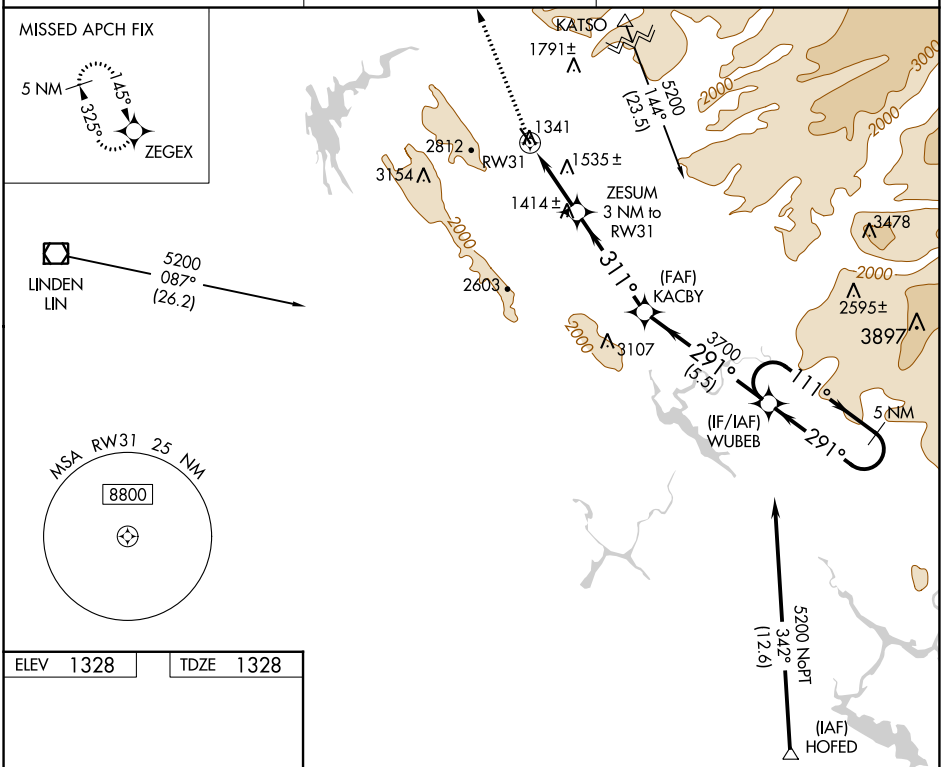

ELEV 1328	TDZE 1328

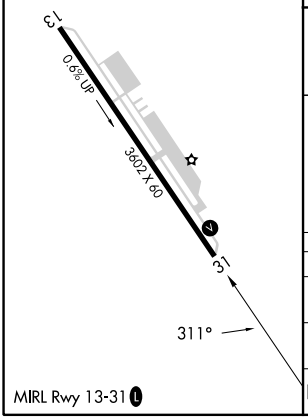

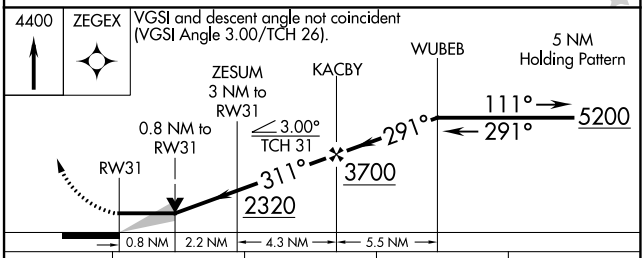

CATEGORY	A	B	C	D
LP MDA	1600-1 272 (300-1)			NA
LNAV MDA	1860-1 532 (600-1)		1860-1½ 532 (600-1½)	NA
C CIRCLING	1860-1 532 (600-1)	2040-1 712 (800-1)	2360-3 1032 (1100-3)	NA

SW-2, 22 FEB 2024 to 21 MAR 2024