LOC/DME I-CMH	APP CRS	Rwy ldg	10113
111.75	281°	TDZE	815
Chan 54 (Y)		Apt Elev	815

ILS or LOC RWY 28L
JOHN GLENN COLUMBUS INTL (CMH)

ADF required. DME or RADAR required.

Simultaneous approach authorized.

For inop ALS, increase S-LOC 28L Cat C/D visibility to 1⅜ SM.

MALSR

MISSED APPROACH: Climb to 1400 then climbing left turn to 3000 direct BU LOM and hold.

D-ATIS	COLUMBUS APP CON	COLUMBUS TOWER	GND CON	CLNC DEL	CPDLC
124.6	125.95 371.975	132.7 257.8	121.9 348.6	126.3	

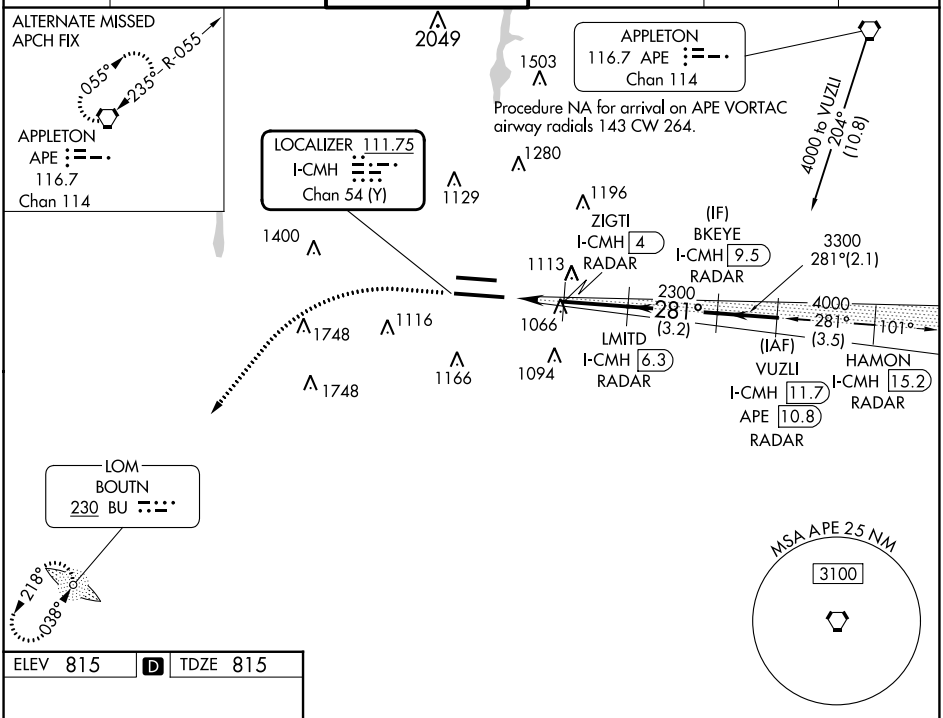

ELEV 815	D	TDZE 815

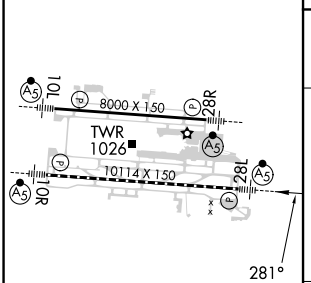

TDZ/CL Rwy 10R-28L
HIRL Rwys 10R-28L and 10L-28R

FAF to MAP 4.5 NM					
Knots	60	90	120	150	180
Min:Sec	4:30	3:00	2:15	1:48	1:30

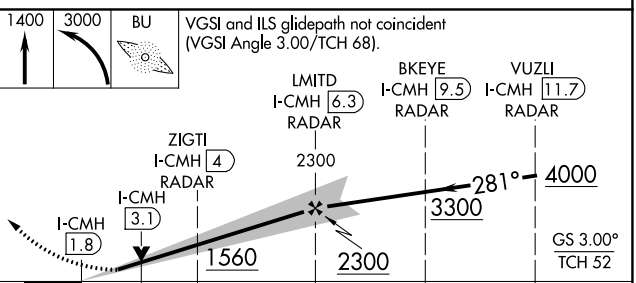

CATEGORY	A	B	C	D
S-ILS 28L	1015/18 200 (200-½)			
S-LOC 28L	1300/24 485 (500-½)		1300/50 485 (500-1)	
C CIRCLING	1340-1 525 (600-1)		1520-2 705 (800-2)	1520-2¼ 705 (800-2¼)

EC-2, 22 FEB 2024 to 21 MAR 2024
EC-2, 22 FEB 2024 to 21 MAR 2024