LOC/DME I-FZR	APP CRS	Rwy ldg	8000
110.9	172°	TDZE	5491
Chan 46		Apt Elev	5515

ILS or LOC RWY 17
COLORADO AIR AND SPACE PORT (CFO)

MISSED APPROACH: Climb to 8500 on heading 172° and FQF VORTAC R-127 to HUNTN INT/FQF 9.8 DME and hold.

ATIS	DENVER APP CON	SPACE PORT TOWER ★	GND CON	CLNC DEL	CLNC DEL	UNICOM
119.025	128.25 371.95	120.2 (CTAF) L	124.7	124.7	121.75 (When twr closed)	122.95

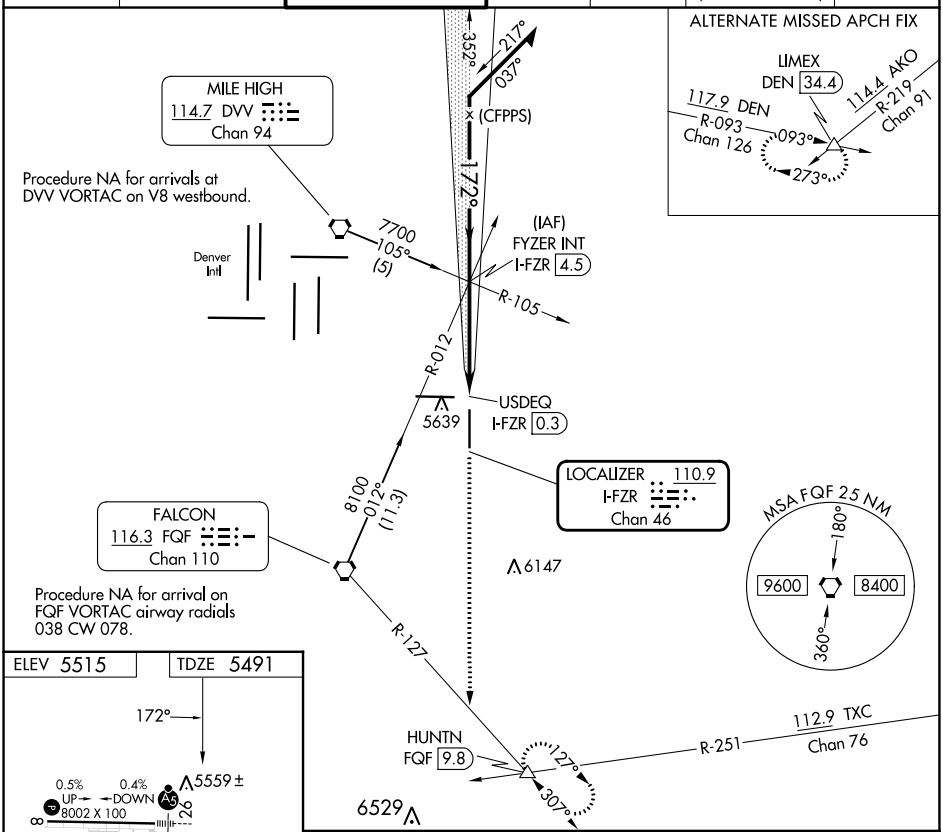

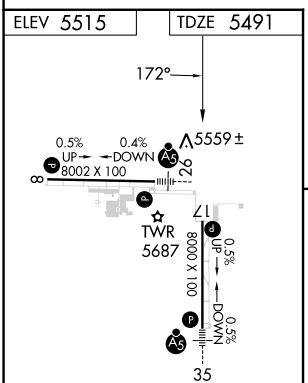

REIL Rwys 8 and 17 L
HIRL Rwy 8-26 L
MIRL Rwy 17-35 L

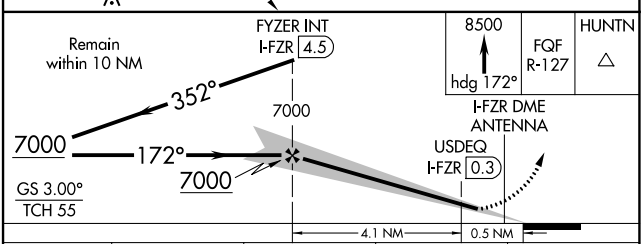

FAF to MAP 4.1 NM					
Knots	60	90	120	150	180
Min:Sec	4:06	2:44	2:03	1:38	1:22

CATEGORY	A	B	C	D
S-ILS 17	5691-¾ 200 (200-¾)			
S-LOC 17	5820-1 329 (400-1)			
C CIRCLING	6000-1 485 (500-1)		6100-1½ 585 (600-1½)	6300-2½ 785 (800-2½)

SW-1, 22 FEB 2024 to 21 MAR 2024