LOC/DME I-BVY	APP CRS	Rwy ldg	4762
110.5	157°	TDZE	107
Chan 42		Apt Elev	107

LOC RWY 16
BEVERLY RGNL (BVY)

DME required. RADAR required for procedure entry.

Circling Rwy 9 NA at night. Rwy 16 helicopter visibility reduction below ¾ SM NA. Inop table does not apply to ALS Rwy 16.

MALS

MISSED APPROACH: Climbing left turn to 2000 on BOS VOR/DME R-030 to WITCH/BOS 20.1 DME and hold, continue climb-in-hold to 2000.

ATIS	BOSTON APP CON	BEVERLY TOWER ★	GND CON	UNICOM
119.2	124.4 279.6	125.2 (CTAF) L	121.6	122.95

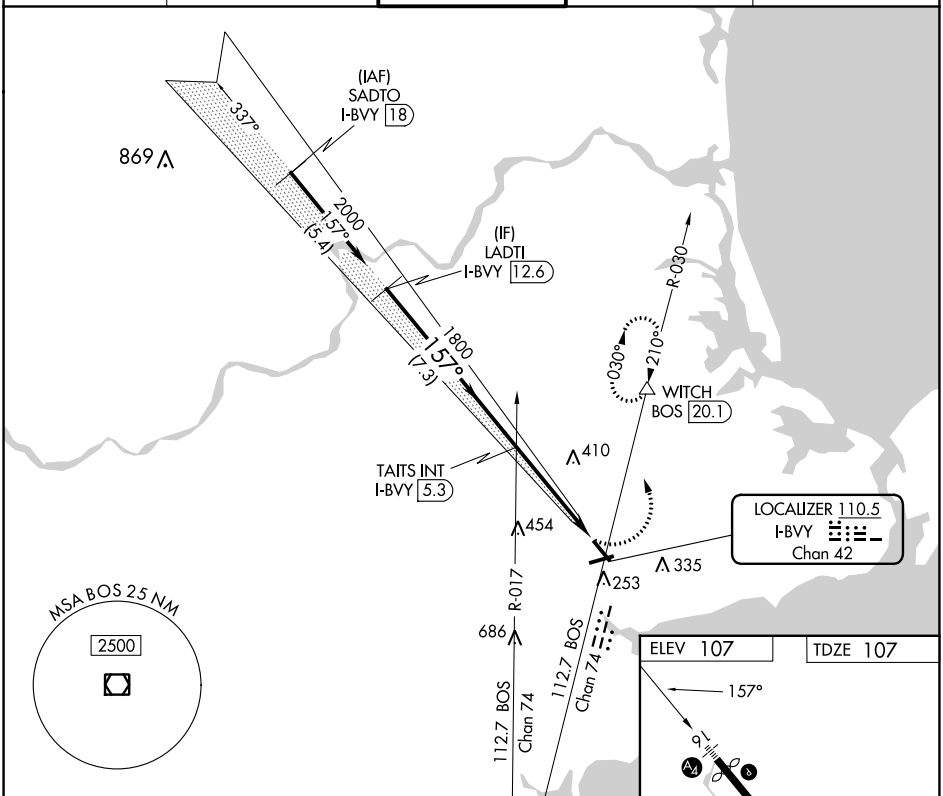

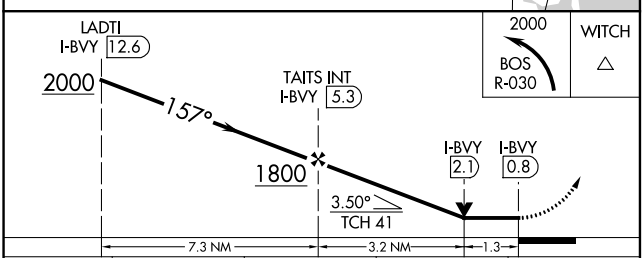

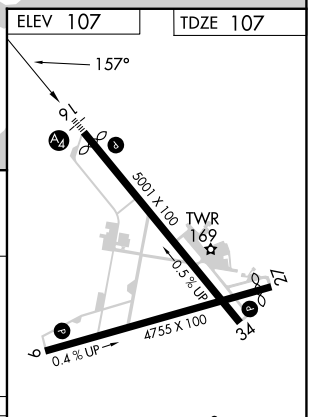

MIRL Rwys 9-27 and 16-34 L
REIL Rwy 34 L

CATEGORY	A	B	C	D
S-LOC 16	620-1 513 (600-1)		620-1⅜ 513 (600-1⅜)	
C CIRCLING	620-1 513 (600-1)		820-2 713 (800-2)	880-2½ 773 (800-2½)

FAF to MAP 4.4 NM					
Knots	60	90	120	150	180
Min:Sec	4:24	2:56	2:12	1:46	1:28

NE-1, 22 FEB 2024 to 21 MAR 2024

NE-1, 22 FEB 2024 to 21 MAR 2024