

(BTV1.BTV) 23278

BURLINGTON ONE DEPARTURE

PATRICK LEAHY BURLINGTON INTL (BTV)
AL-70 (FAA) BURLINGTON, VERMONT


BURLINGTON DEP CON ★
121.1 278.8
ATIS
123.8 269.9
BURLINGTON TOWER ★
118.3 257.8


TOP ALTITUDE:
10000


NOTE: RADAR required.

TAKEOFF MINIMUMS:


Rwy 1: Standard with minimum climb of 360' per NM to 6000.
Rwy 15: Standard with minimum climb of 375' per NM to 5900.
Rwy 19: Standard with minimum climb of 345' per NM to 5900.
Rwy 33: Standard with minimum climb of 340' per NM to 5900.


BANGOR
114.8 BGR 
Chan 95


MONTPELIER
116.9 MPV 
Chan 116

BURLINGTON
117.5 BTV 
Chan 122

WATERTOWN
109.8 ART 
Chan 35

SYRACUSE
117.0 SYR 
Chan 117

ALBANY
115.3 ALB 
Chan 100

CAMBRIDGE
115.0 CAM 
Chan 97

NOTE: Chart not to scale



DEPARTURE ROUTE DESCRIPTION

TAKEOFF RUNWAYS 1, 15, 19, 33: Climb on assigned heading for RADAR vectors to filed navaid, fix, or airway to 10000 or assigned lower altitude. Expect filed altitude 10 minutes after departure.

BURLINGTON ONE DEPARTURE
(BTV1.BTV) 25FEB21

BURLINGTON, VERMONT
PATRICK LEAHY BURLINGTON INTL (BTV)

NE-1, 22 FEB 2024 to 21 MAR 2024

NE-1, 22 FEB 2024 to 21 MAR 2024